Archäologische Untersuchungen im Umfeld der Elisabethkirche in Marburg an der Lahn

Tafelband

Inaugural-Dissertation

in der Fakultät Geistes- und Kulturwissenschaften

der Otto-Friedrich-Universität Bamberg

vorgelegt von

Maxi Maria Platz, geb. Hoffmann

aus

Cottbus

Bamberg 2017

URN: urn:nbn:de:bvb:473-opus4-504759

DOI: http://dx.doi.org/10.20378/irbo-50475

Tag der mündlichen Prüfung: 07.02.2017

Dekan: Prof. Dr. Markus Behmer

Erstgutachter: Professor Dr. Ingolf Ericsson

Zweitgutachter: apl. Prof. Dr. G. Ulrich Großmann

Inhaltsverzeichnis

Tafel 1	Übersicht der Grabungskampagnen Elisabethkirche
Tafel 2	Schnittüberblick Grabung 1970-1971
Tafel 3	Übersicht der Hauptprofile 1-3
Tafel 4	Übersicht Pläne Planum 1 Grabungen 2006-2009
Tafel 5	Übersicht Pläne Planum 2 Grabungen 2006-2009
Tafel 6	Überblick der Bestattungen nördlich der Elisabethkirche
Tafel 7	Bestattungen
Tafel 8	Schema der Bauphasen Elisabethkirche
Tafel 9-10	Parallelen zum Vorgängerbau Franziskushospital
Tafel 11-28	Bilder, Pläne und Fotos der Deutschordensansiedlung
Tafel 29-46	Fotos Grabung 1970-1971
Tafel 46-72	Fotos Grabung 2006-2009
Tafel 73-74	Fotos Grabung 1997
Tafel 75-77	Parallelen Fundamentbankett in der Gotik
Tafel 78-113	Grabung 2006-2009 Profile
Tafel 114-163	Grabung 1970/71 Plana und Profile
Tafel 164-168	Plana und Profile 1997
Tafel 169	Grabung 2010
Tafel 170- 173	Plana und Profile 1997
Tafel 174-181	Keramikwarenarten
Tafel 182-184	Keramiktypologie mittelalterliche Randtypen
Tafel 185	Keramiktypologie unstratifizierte Randtypen
Tafel 186-191	Fundtafel
Tafel 192	Angarnierungen
Tafel 193-194	Ofenkeramik
Tafel 195-196	Sonderfunde
Tafel 197	Glasierte Bodenfliesen
Tafel 198	Ornamentierte Bodenfliesen

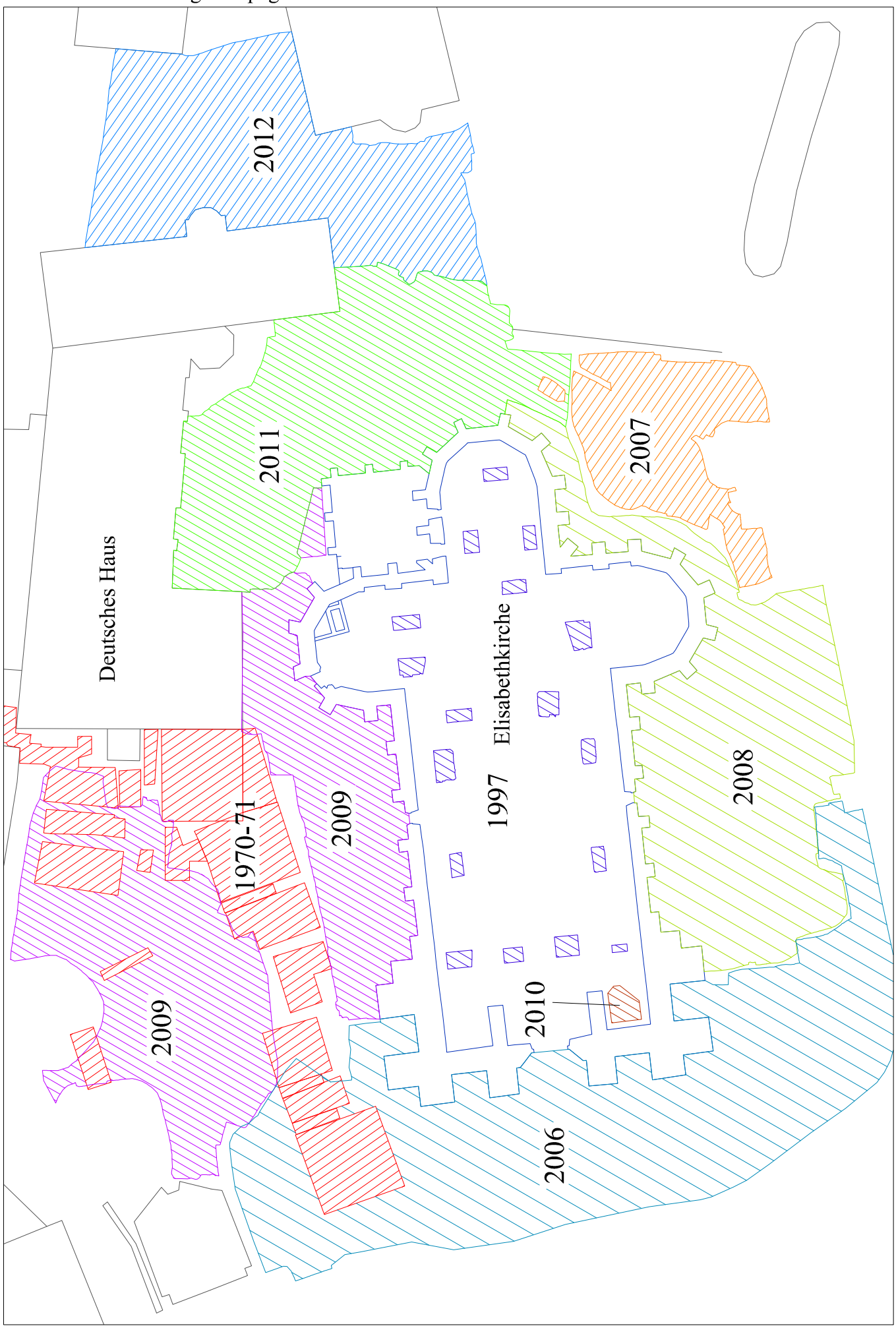

ohne Maßstab

Schnittüberblick Grabung 1970/71

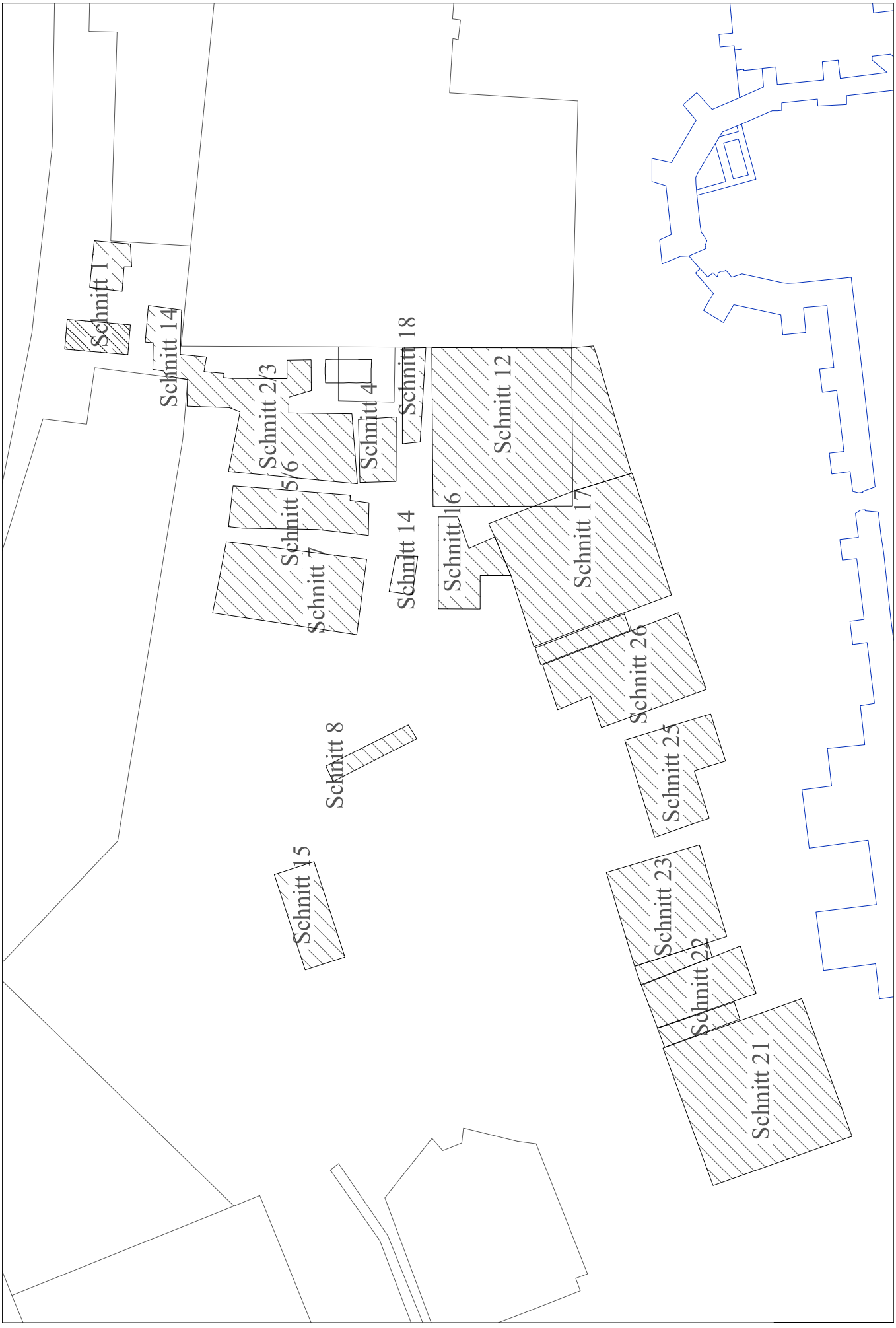

ohne Maßstab

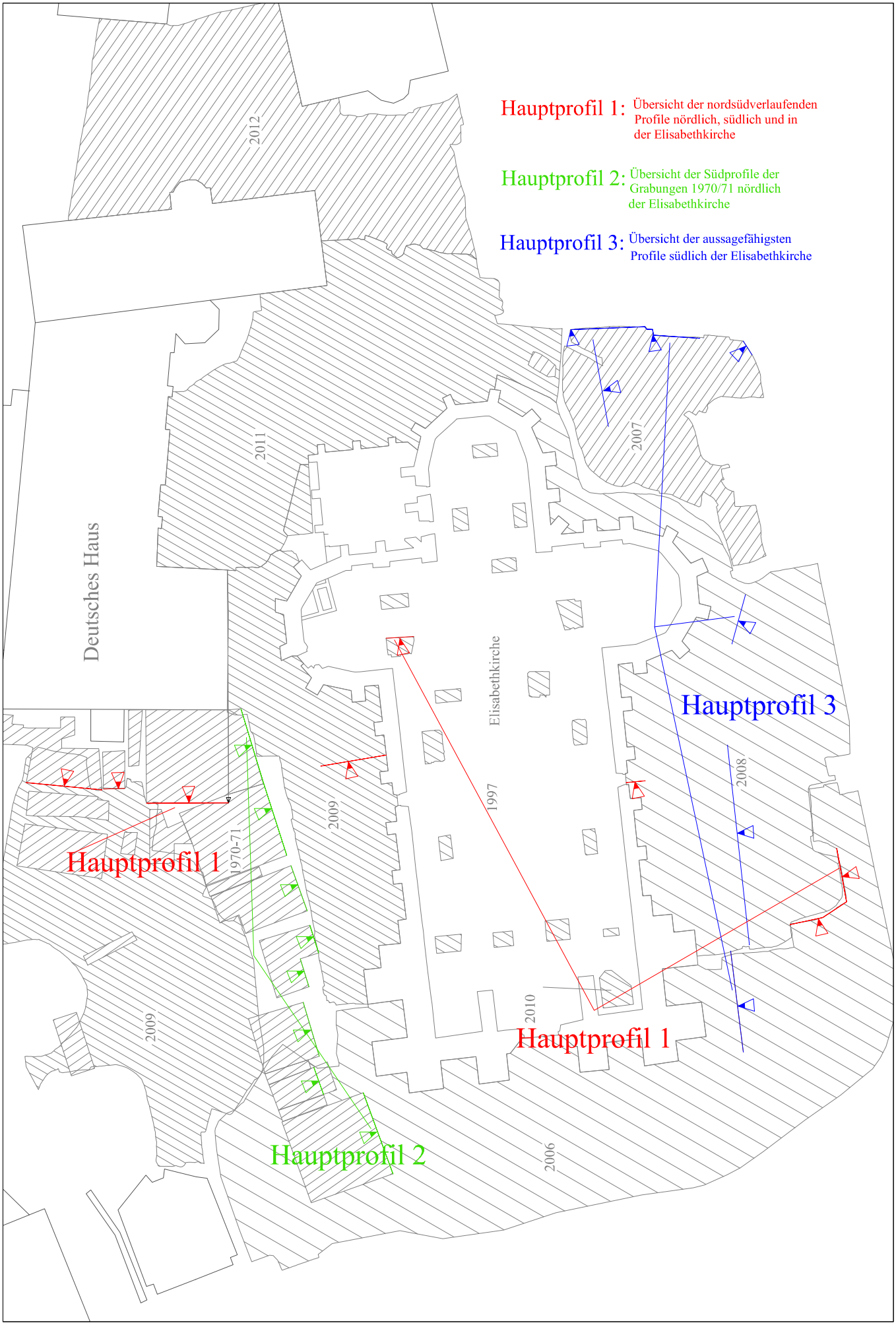

ohne Maßstab

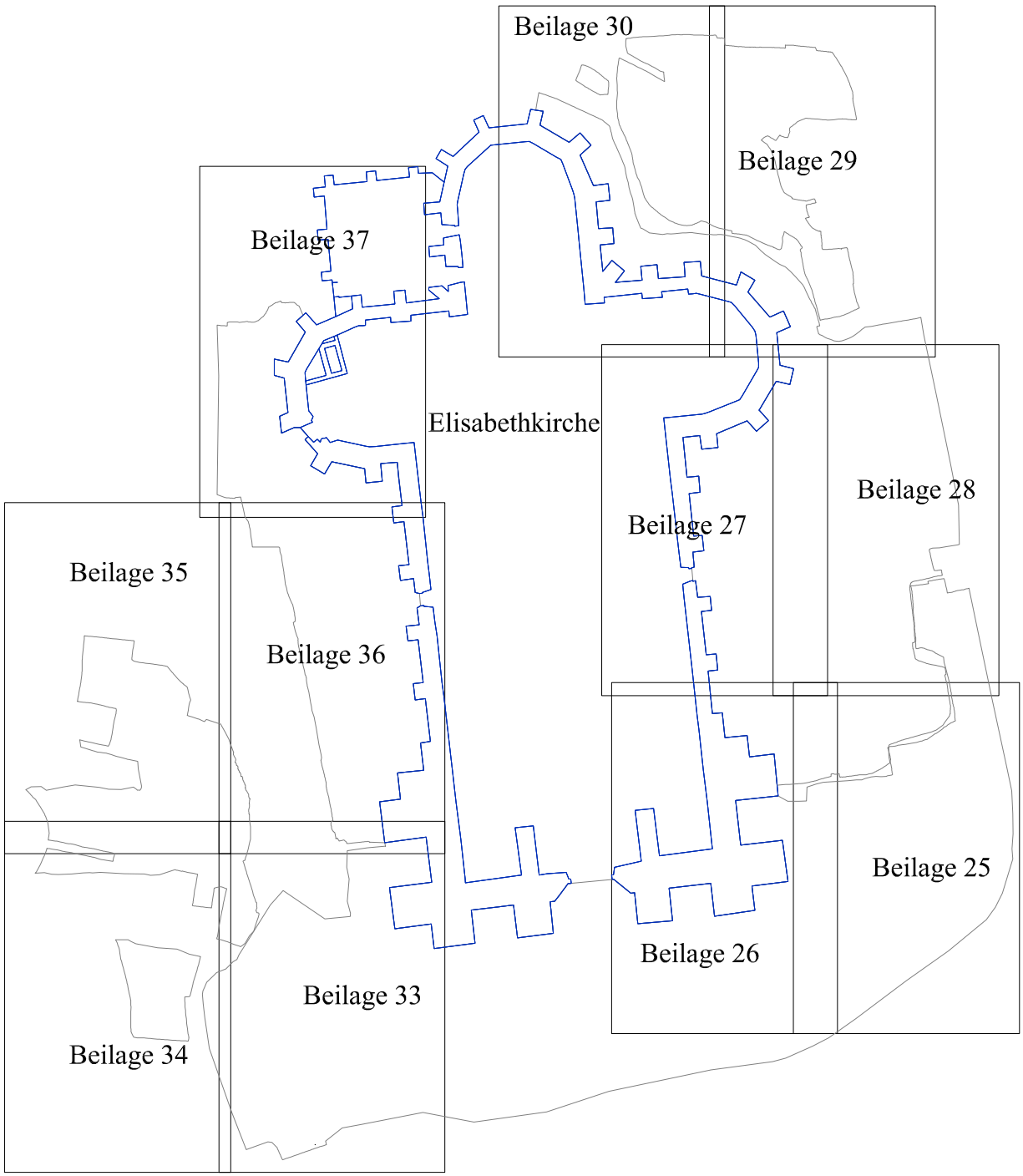

ohne Maßstab

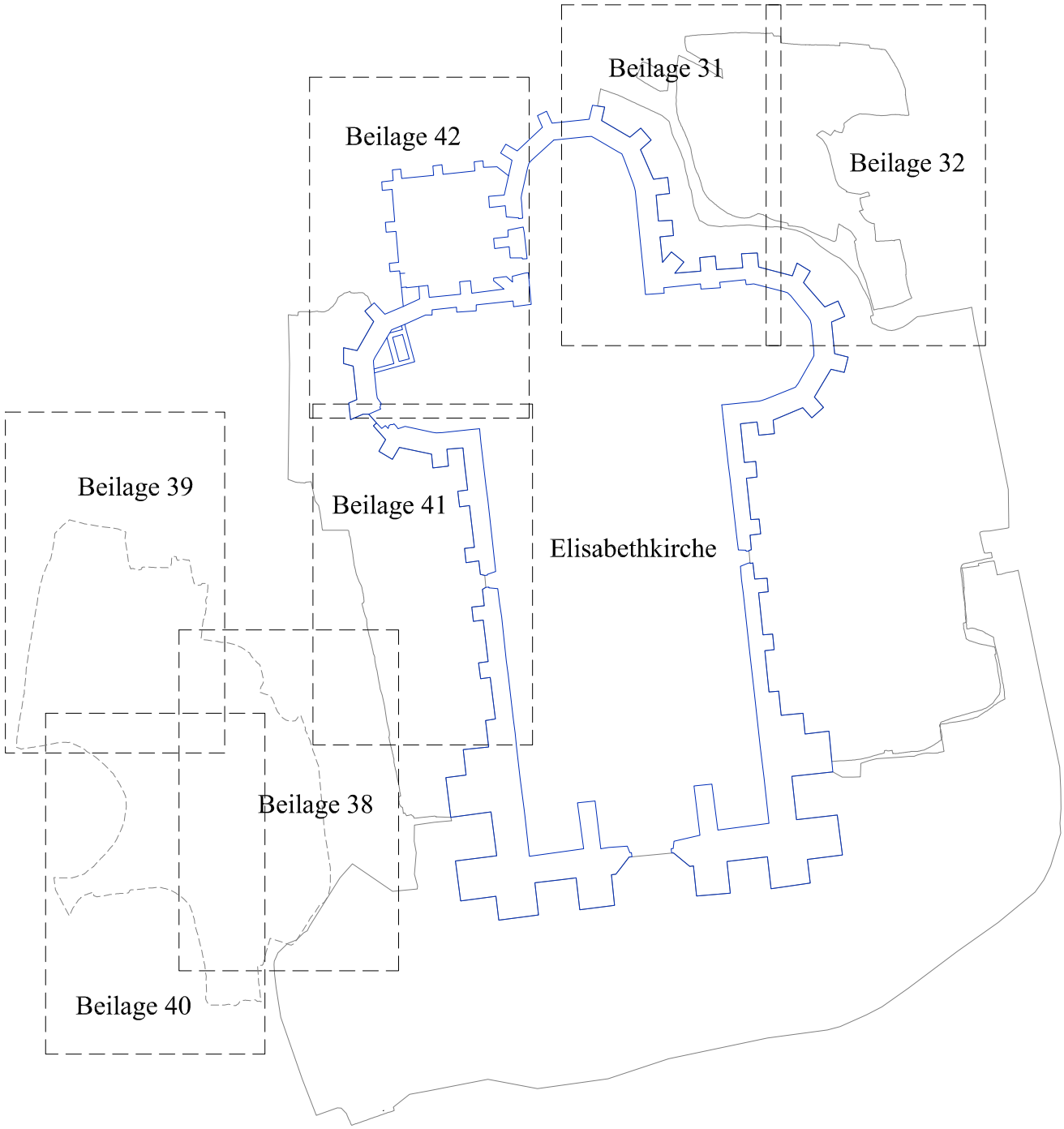

ohne Maßstab

Tafel 6 Überblick der Bestattungen nördlich der Elisabethkirche

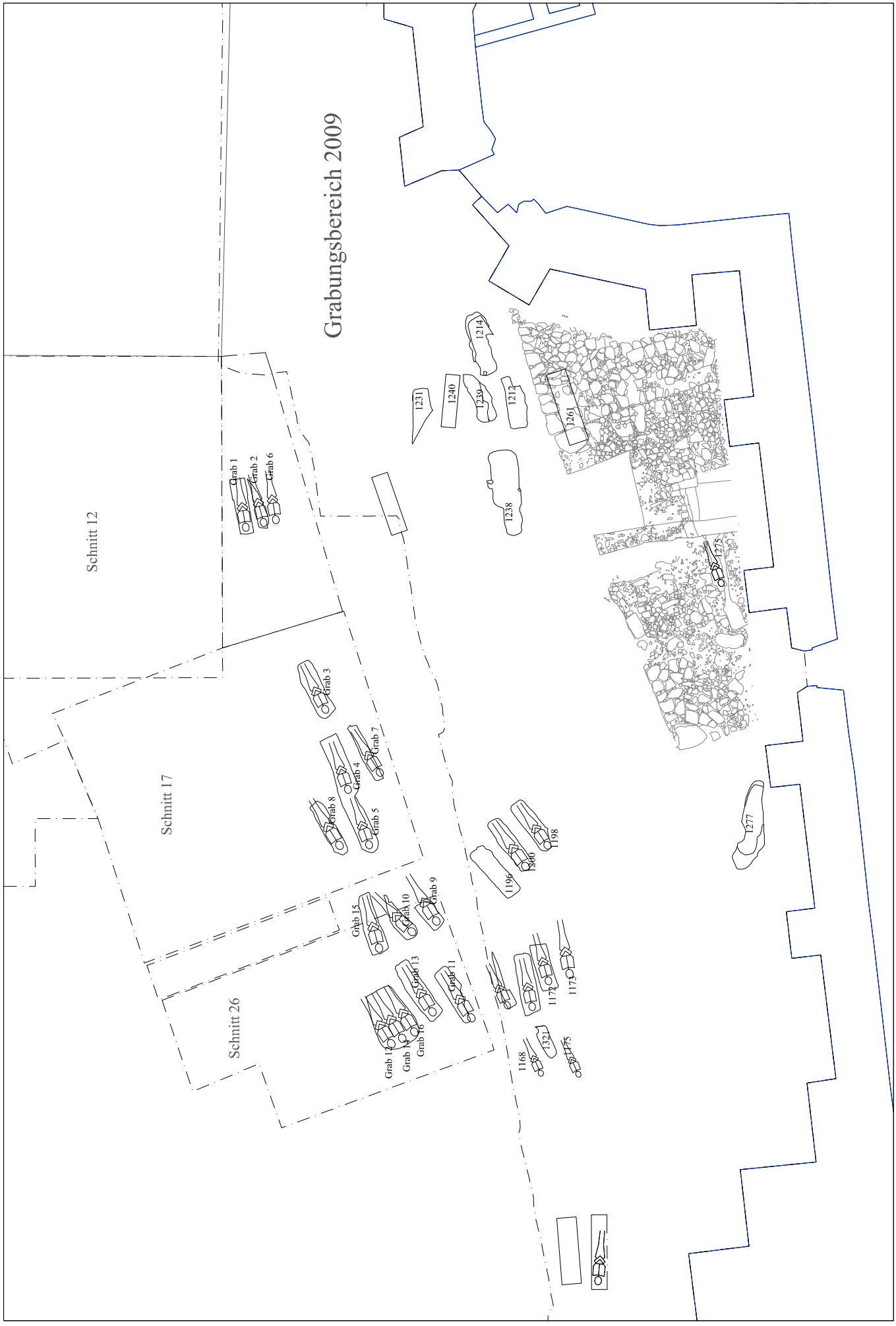

ohne Maßstab

Bestattungen im Umfeld der Elisabethkirche

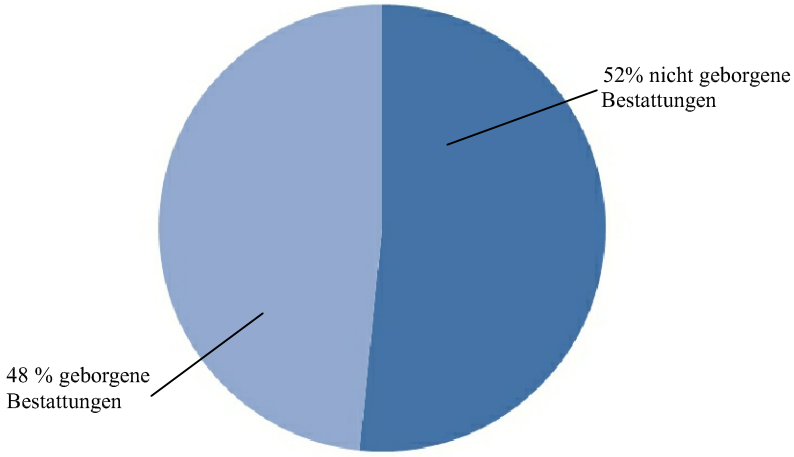

Anzahl der geschlechtsbestimmten Individuen

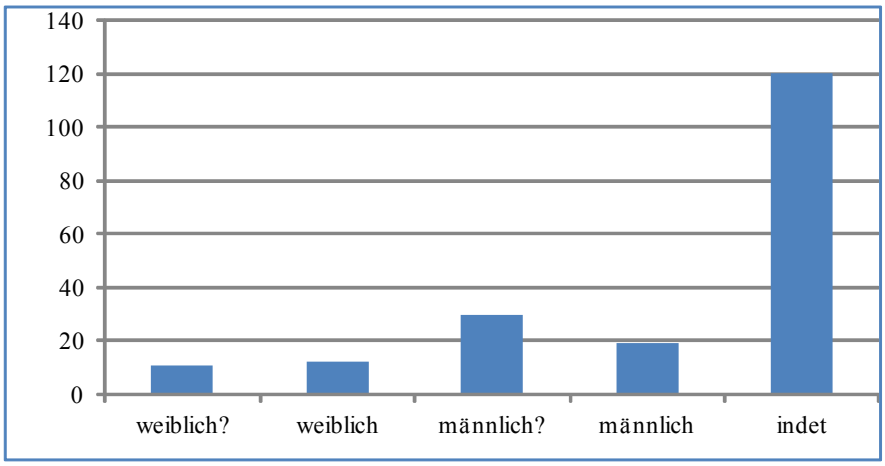

Verteilung der altersbestimmten Individuen

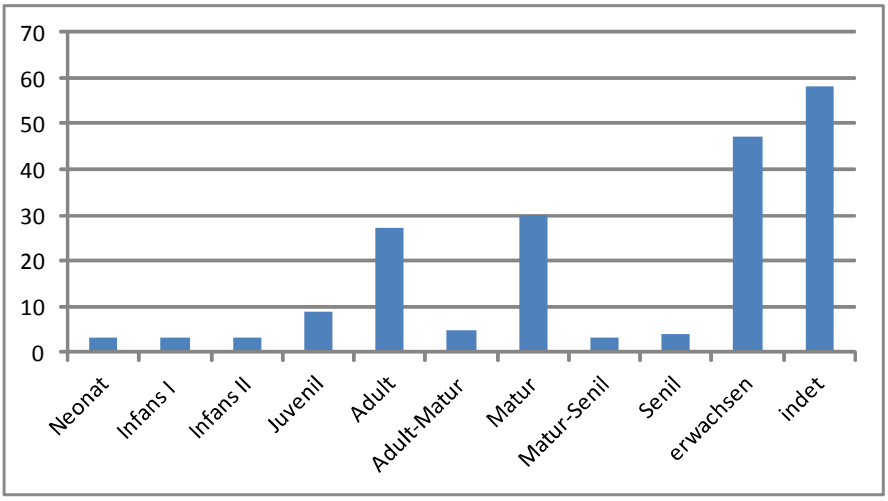

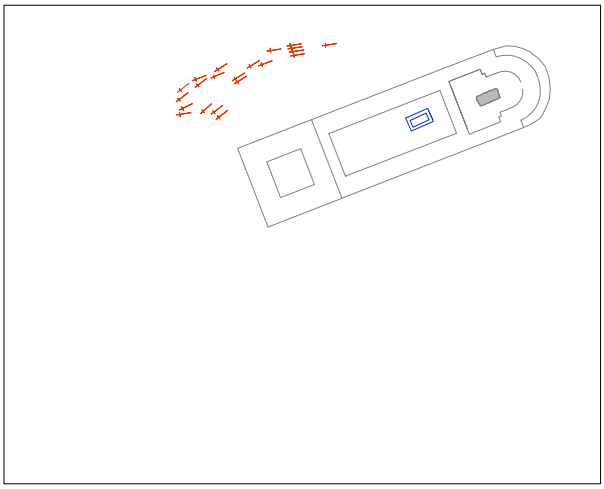

Vorgängerbau mutmaßlich 1180/90 bis 1235
Elisabeth wird in Franziskushospital 1231 bestattet



Teil-Abbruch Hospital/ Translozierung der Gebeine Elisabeths in Ostabschluss 1236/ Planierung und Bauvorbereitungs-maßnahmen für Elisabethkirche 1234-1235

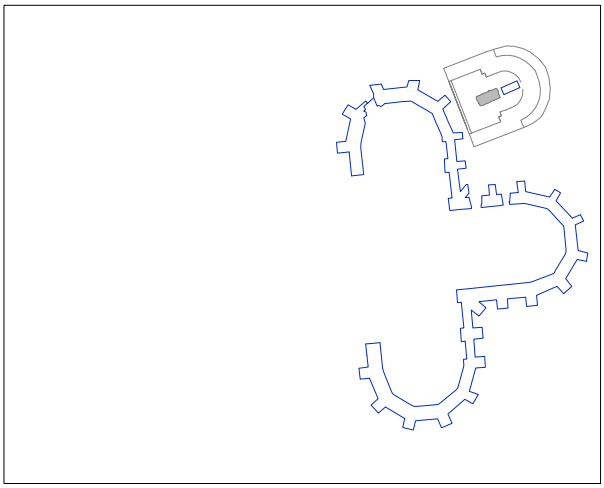

Bau des Trikonchos Elisabethkirche/ Franziskus-hospital-Ostabschluss bleibt Verehrungsstätte 1240er Jahre

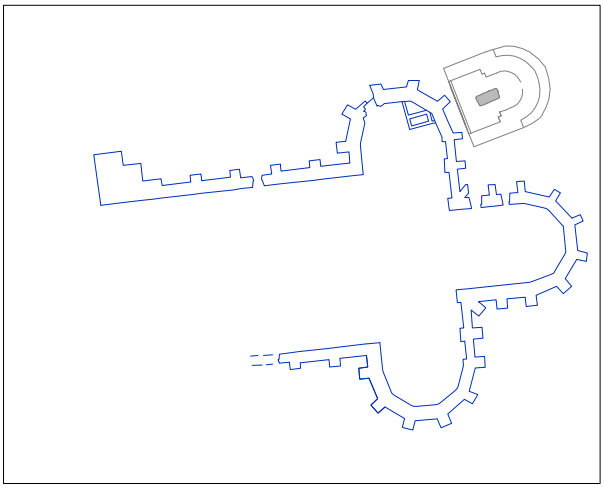

Translozierung der Gebeine Elisabeths in Nordkonche 1249 und Baufortgang der Elisabethkirche

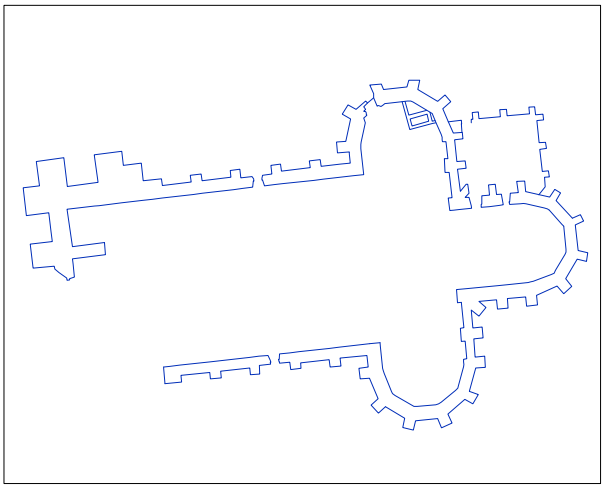

Baufortgang der Elisabethkirche und Wechsel in der Bautechnik 1250/60er Jahre

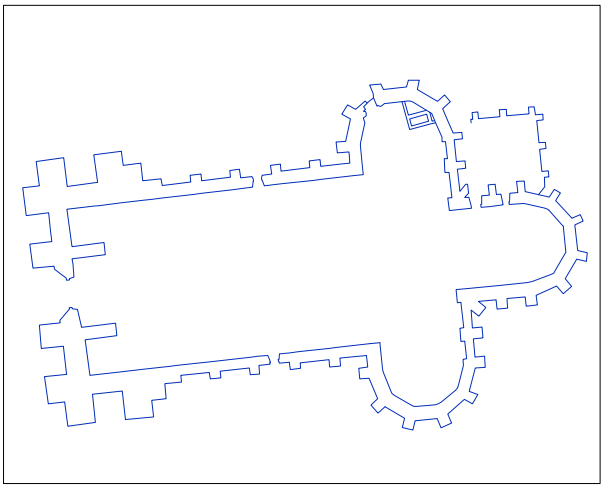

Abschluss der Bauarbeiten an Elisabethkirche Anfang des 14. Jahrhunderts

ohne Maßstab

Größenvergleich von längesgerichteten Burganlagen



Marburg Franziskushospital (sp. 12. Jh. - 1235)

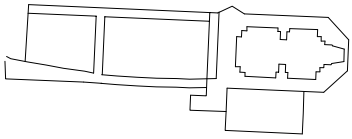

Marburger Schloß (Mitte 13. Jh.)

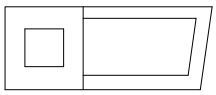

Baugruppe Turm und Saal Eckertsburg
(zweite Hälfte 12. Jh.)

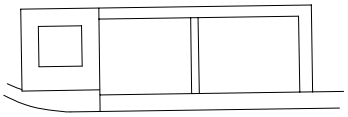

Wehrturm und Plalas Weißensee (um 1179)



Wehrturm Weißensee
(um 1170)



Turm Altenwied
(zweite Hälfte 12. Jh.)



Statistik Mauerbreiten mittelalterlicher Wehrkirchen in Hessen

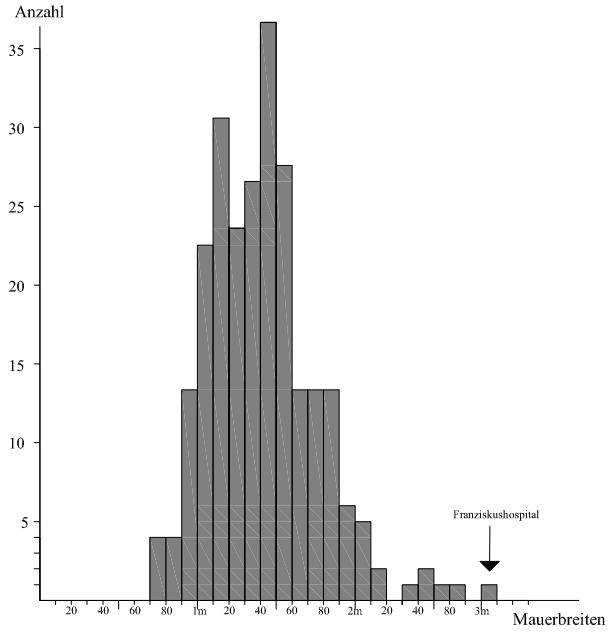

Kirchenbauten mit Turm - Saal - Chor



Marburg Franziskushospital (sp. 12. Jh. - 1235)



Caldern ev. Kirche (Mitte 13. Jh.)



Lohmar Pfarrrkirche (um 1160)

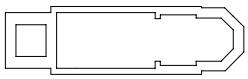

Lüftelberg Pfarrkirche (erste Hälfte 13. Jh.)

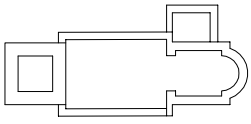

Ewersbach Bergkirche (frühes 13. Jh.)



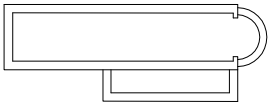

Niederehe Augustinerinnen-
kloster (sp. 12. Jh.)



Marburg Franziskushospital (1228 - 1235)

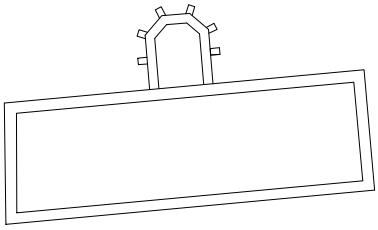

Marburg Elisabethhospital (1254)



Eisenach Wartburg-Hospital (1226 - 1228)

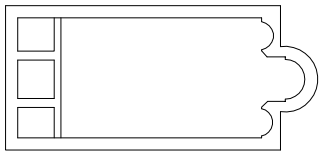

Johanniterspitalkirche Niederweisel
(Mitte 13. Jh.)

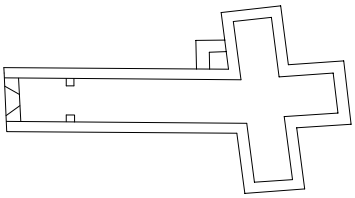

St. Johann in Taufers im Münstertal
(zweite Hälfte 12. Jh.)

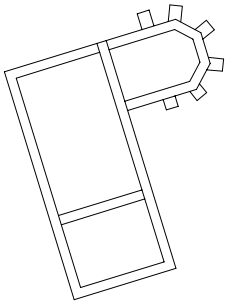

Heidelberg Hospital (Phase erste Hälfte 13. Jh.)

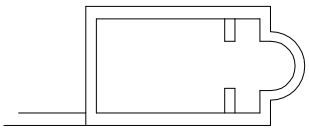

Schwäbisch Hall St. Johann-Hospital
(Befunde um 1200)

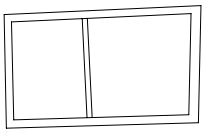

Heilig-Geist-Hospital Mainz (1236)



Heiligkreuz-Hospital Goslar (1254)

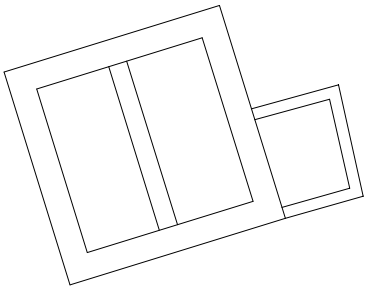

Heilig-Geist-Hospital Soest
(ca. 1148)



Heilig-Geist-Hospital Lübeck (Phase 1260-1310)

0 20m



Marburg Stadtansicht 1550 aus: Kosmographie von Sebastian Münster

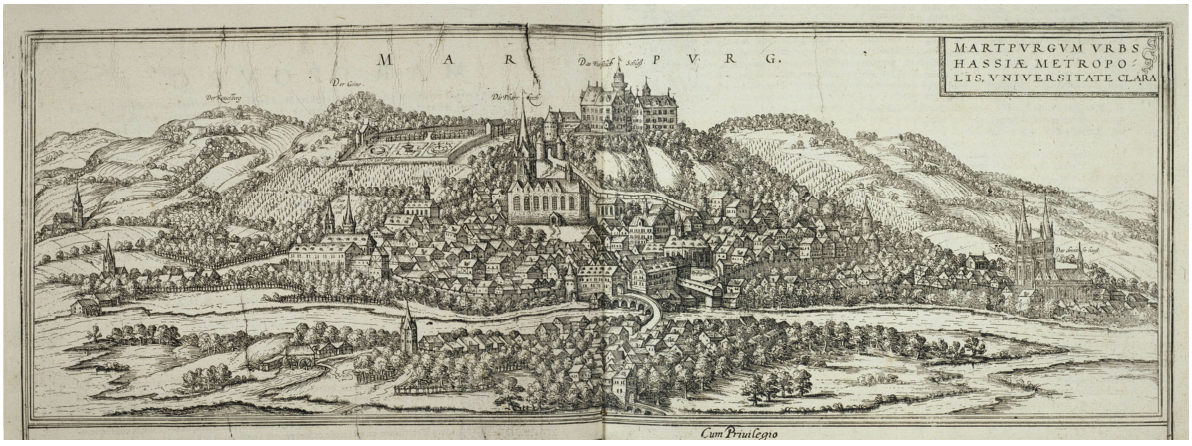

Marburg Stadtansicht 1605 von Wilhelm Dilich



Stadtansicht Marburg 1645 von Hieronymus Sivert



Ausschnitt aus Katasterkarte von Engelhard Rudolphi 1750



Pinselzeichnung Pieter van Liender 1759



Tuschezeichnung Friedrich Chr. Reinermann 1805



Marburg von der Nordostseite.

Holzschnitt auf Papier von A. Rosenzweig 1862



Deutschordensgebiet von Nordosten vor 1901 Fotografie: Ludwig Bickell



Ansicht der Elisabethkirche von Ausgustenruhe aus 1839



Idealisierte Ansicht der Elisabethkirche von Georg Moller 1825

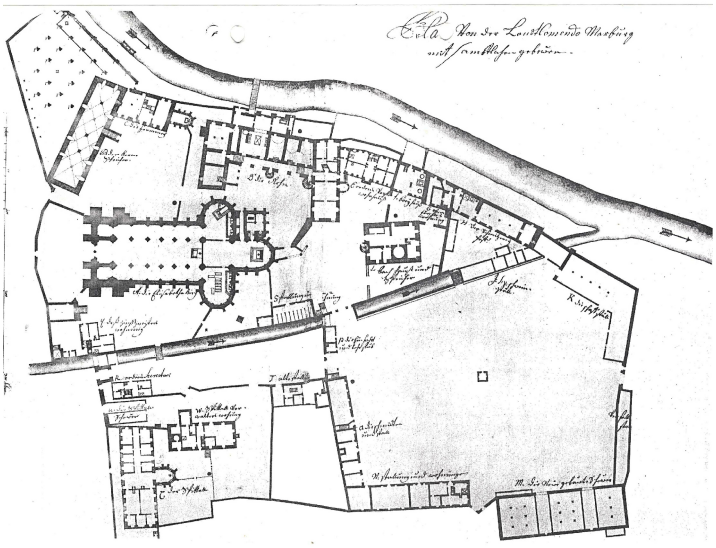

Überblicksplan der Deutschordenskommende Marburg zwischen 1717 - 1335

A: Elisabethkirche
B: Kornspeicher
C: Firmanei mit Kapelle
D: Wohnung des Landkomturs
E: Alte Komturei
F: Brauhaus
G: Wohnung des Oberförsters
H: Schweizerei
J: Schweineställe
K: Schafställe
L: Backhaus mit Speicher
M: neue Scheune
N: Stallungen mit Wohnungen
O: Schmiede mit Stall
P: Torhaus
Q: Zinsmeisterhaus
R: Haus des Ordensekretärs
S: Stallung
T: alte Stallung
U: Spitalscheune
W: Spitalverwalterwohnung
X: Spital
Y: Haus des Zinsmeisters
Z: Altes Wachthaus

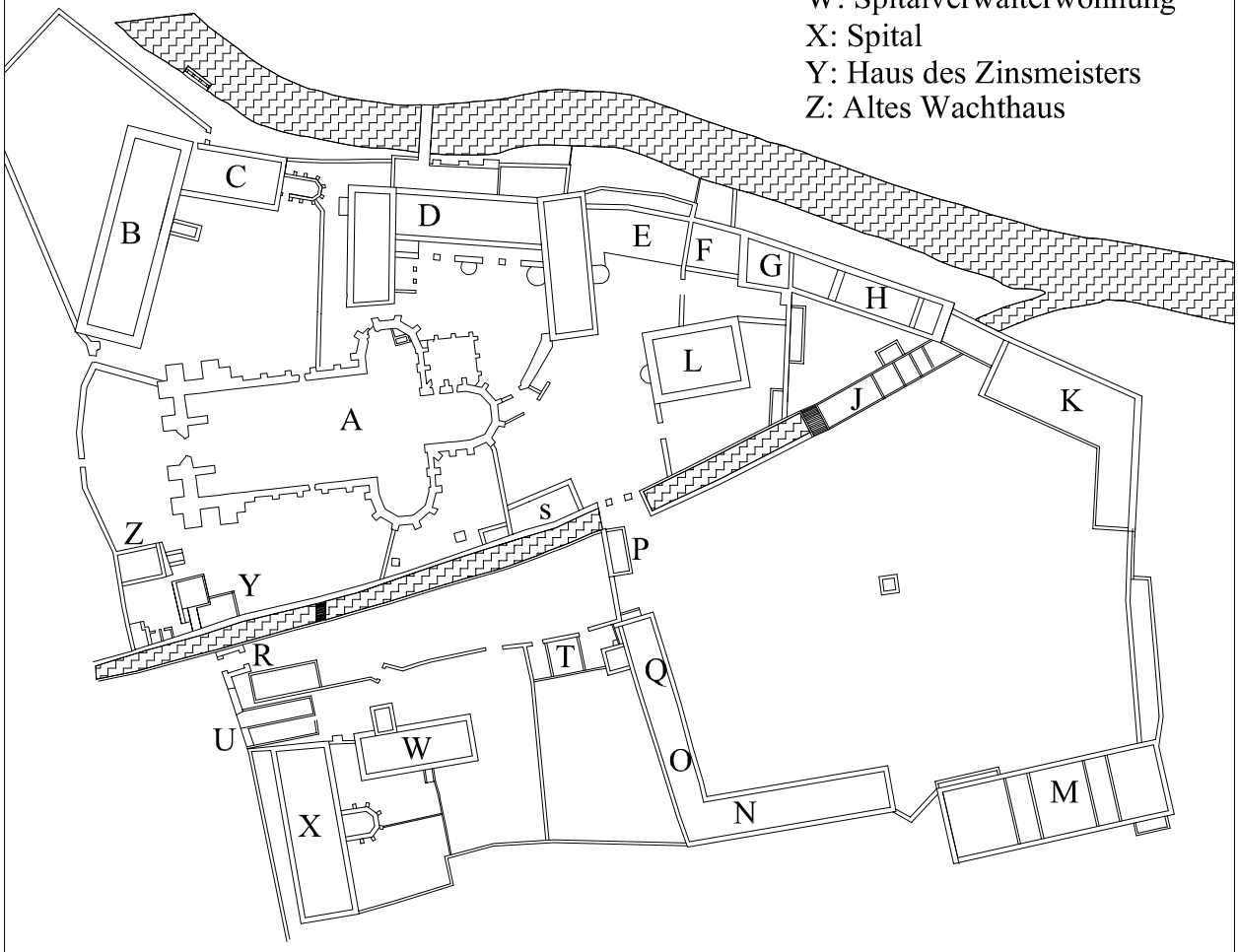

Firmanei und Firmaneikapelle 1717-1735

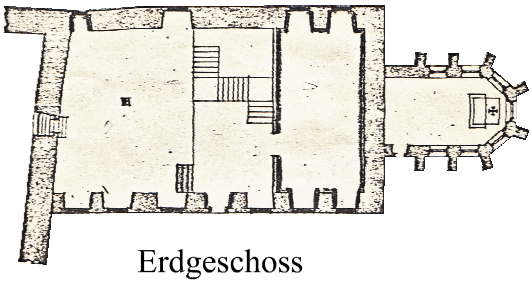

Erdgeschoss

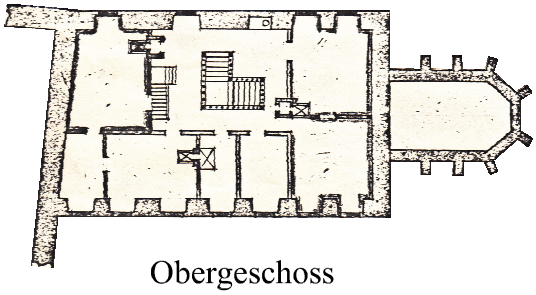

Obergeschoss

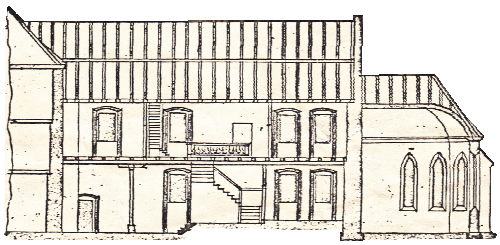

Aufriss von Süd

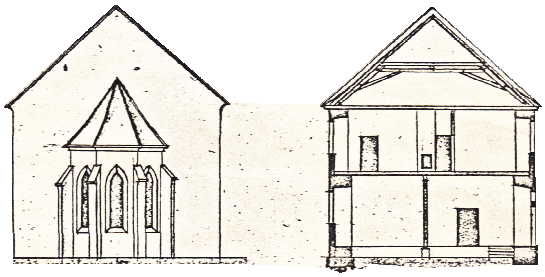

An- und Aufriss von Ost



Ansicht von Nord



Ansicht von Süd

0 20 m

Firmaneispeicher 1717-1235

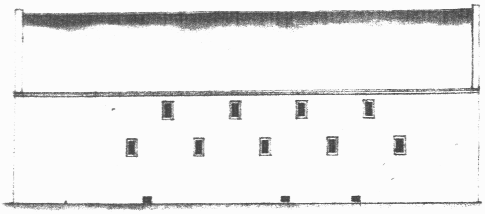

Ansicht von Westen



Ansicht von Süd

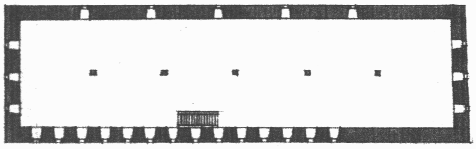

Grundriss 1. Obergeschoss

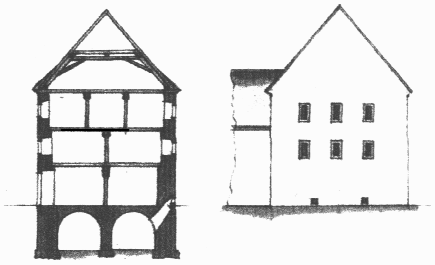

Ansicht von Nord



Ansicht von Osten



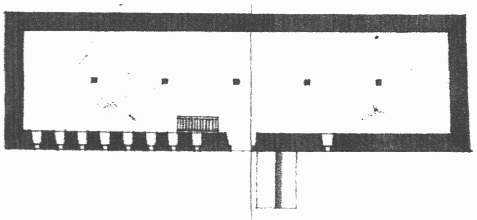

Grundriss Erdgeschoss



Aufriss

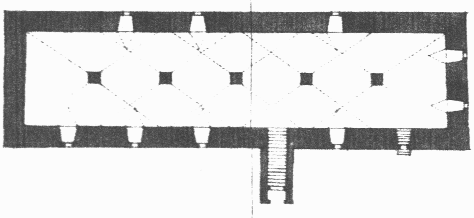

Grundriss Kellergeschoss

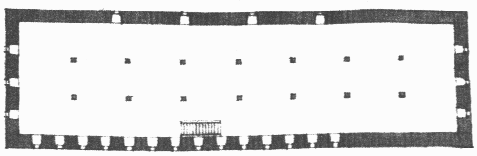

Grundriss 2. Obergeschoss

0 20m

Firmaneibaugruppe: Kellerebene des Firmaneispeichers und Erdgeschoss der Firmanei und der Firmaneikapelle mit Umbau-Notizen



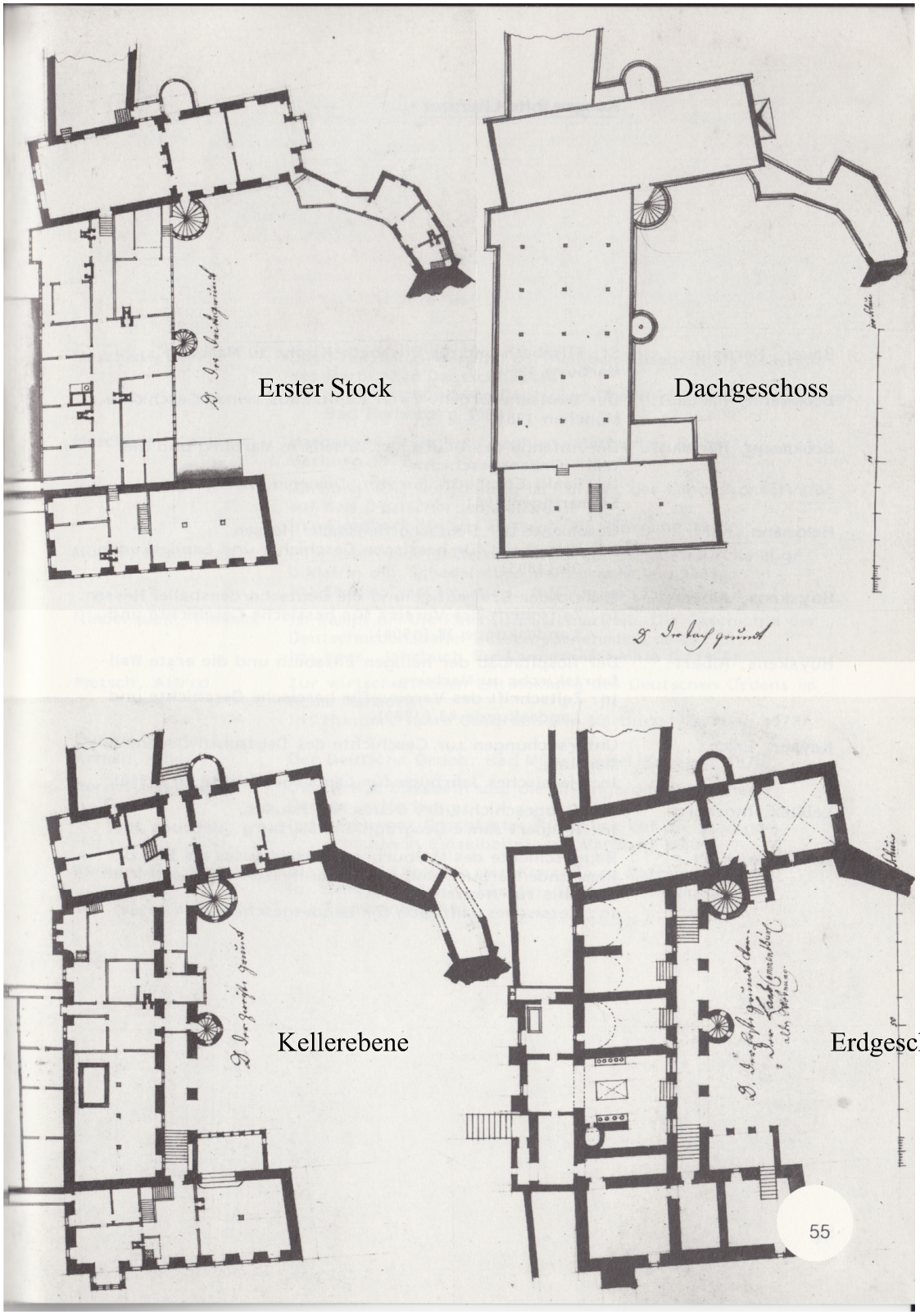

Grundrisse des "Haus des Landkomturs" heute Deutsches Haus zwischen 1717-35

0 20m

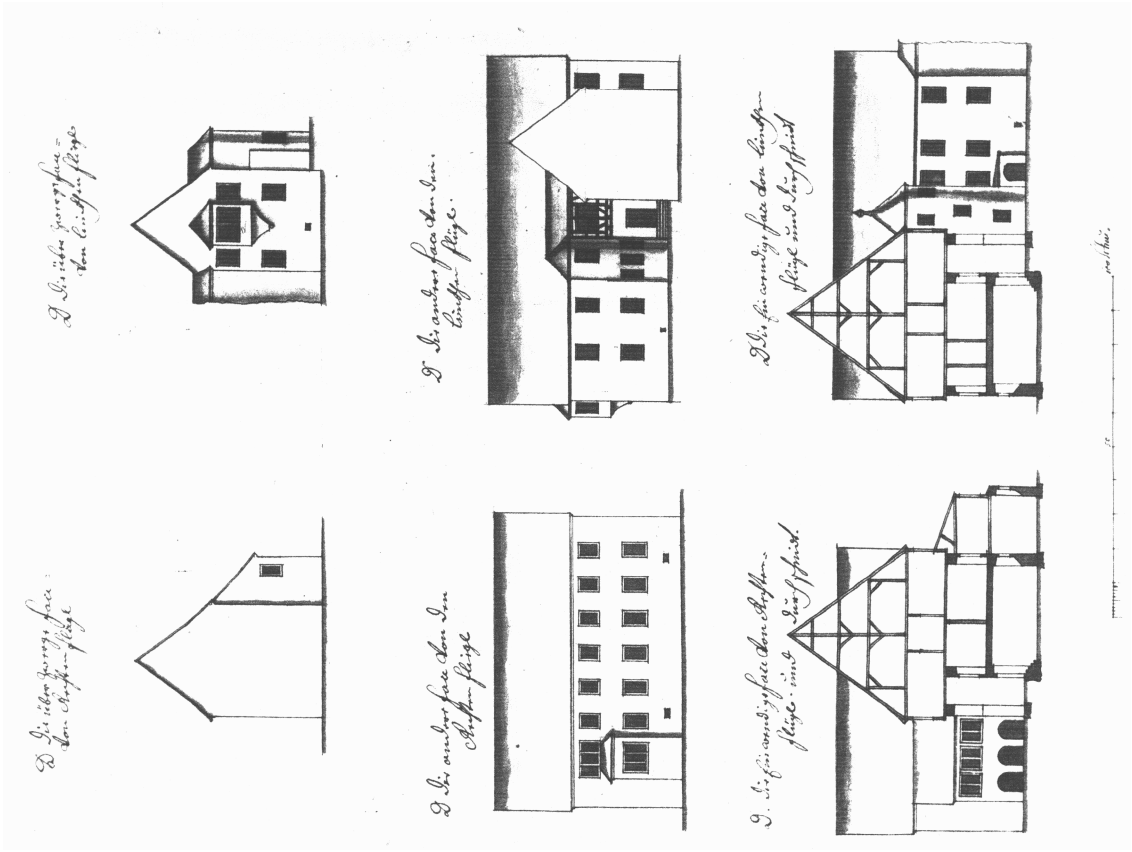

Ansichten des "Haus des Landkomturs" heute Deutschordenshaus um 1735





Stallgebäude südöstlich der Elisabethkirche

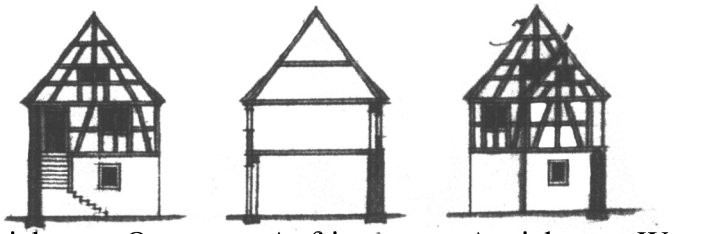

Ansicht von Ost Aufriss Ansicht von West

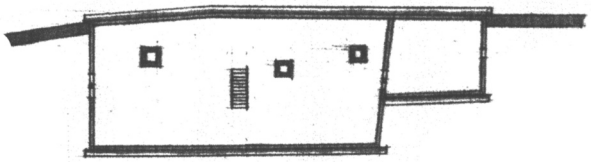

Grundriss Dachgeschoss



Ansicht von Süd

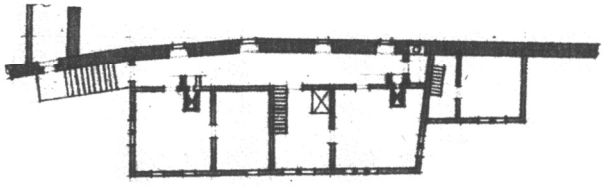

Grundriss Obergeschoss



Ansicht von Nord

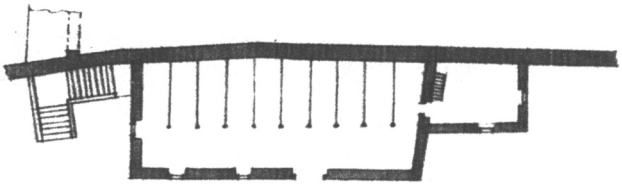

Grundriss Erdgeschoss

0 20m

Ansicht des Gebäudekomplexes südwestlich der Elisabethkirche



von West von Ost

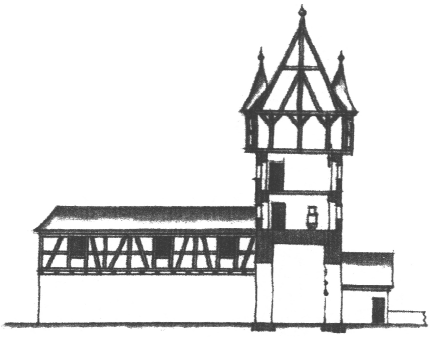

Schnitt durch Torturm

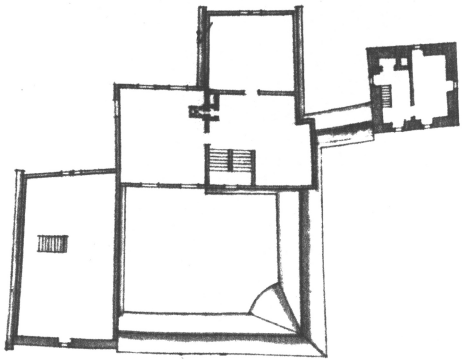

Dachgeschoss

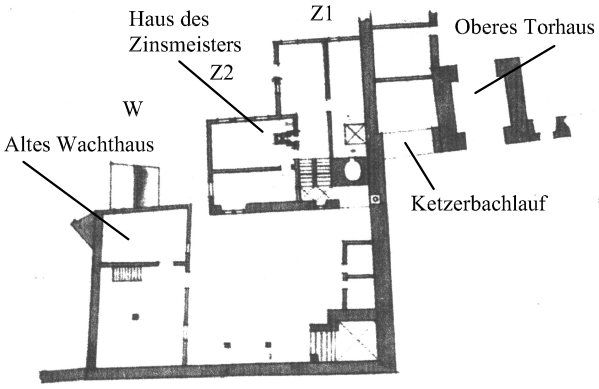

Erdgeschoss

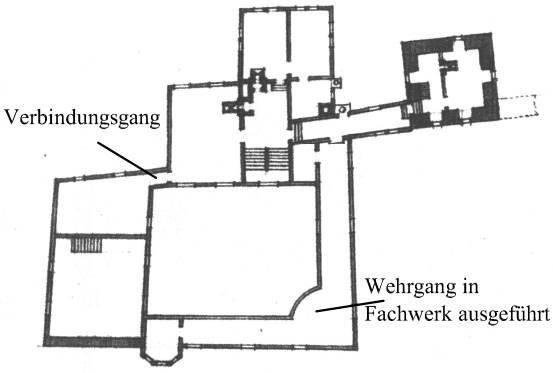

1. Obergeschoss

0 20m



Blick auf das Marbachtal und das Deutschhausgelände



Blick von Nordterrasse des Marburger Schlosses auf das Deutschhausgelände



Blick auf Deutschordenshof um 1869



Postkarte vom "Mineralogischen Institut" nach seiner Restaurierung 1903



Foto des Deutschen Hauses nach seiner Restaurierung um 1900



Ansicht des Deutsches Hauses, Holzschnitt auf Papier 1883



Foto auf das Torgebäude des Deutschordensgeländes von Südosten vor/um 1900



Foto auf das Torgebäude des Deutschordensgeländes von Südosten vor/um 1900



Foto des ehemaligen Stalls südöstlich der Elisabethkirche um 1900



Foto des Südeingangs der abgebrochenen Firmaneikapelle 1883

Schnitt 1b/c Süd Niveau 1



Schnitt 1b/c Nord Niveau 2





Schnitt 1b/c Nord Niveau 2



Schnitt 1b/c Nord Niveau 2 von Nord

Schnitt 1a Niveau 2



Schnitt 1a Niveau 2





Schnitt 1bc Niveau 1 Süd



Schnitt 1a Niveau 3

Schnitt 1a Niveau 4









Schnitt 2/3 und 5/6 Niveau 1



Schnitt 2/3 Niveau 1





Schnitt 2/3 Firmaneikapelle und jüngere Hofmauer



Schnitt 2/3 Ansicht der zugemauerten Toröffnung der jüngeren Hofmauer

Schnitt 2/3 Ansicht der geöffneten Toröffnung von Süden



Schnitt 2/3 Ansicht der geöffneten Toröffnung von Norden





Schnitt 2/3 Draufsicht auf ältere Hofmauer



Schnitt 2/3 nördl. Hofmauer 1 unter nördl. Hofmauer 2 von Ost

Schnitt 5/6 Niveau 1 Pflaster



Schnitt 5/6 Niveau 1 südlicher Bereich





Schnitt 5/6 Ansicht der Südmauer der Firmaneikapelle von Norden



Schnitt 5/6 Ansicht der Südmauer der Firmaneikapelle von Süden und Planum 2

Schnitt 5/6 Planum 2



Schnitt 5/6 Planum 2





Schnitt 7 Planum 1 Fliesenboden in situ im Innenraum der Firmanei



Schnitt 7 Planum 2 Innenraum der Firmanei

Schnitt 7 Firmaneiaußenbereich
Planum 2 Pflaster



Schnitt 7 Firmaneiaußenbereich
zwischen Planum 2 und 3





Schnitt 7 Firmaneiaußenbereich
Planum 3 unter Pflaster

Schnitt 7 Firmaneiaußenbereich
Planum 1 Pflaster



Schnitt 7 Firmaneiaußenbereich
Planum 2 Pflaster





Schnitt 7 Firmaneiaußenbereich
Planum 1 Pflaster Detail



Schnitt 7 Firmaneiaußenbereich
zwischen Planum 2 und 3 Pflaster

Schnitt 7 Firmaneiaußenbereich
Planum 3



Schnitt 7 Firmaneiaußenbereich
Planum 3





Schnitt 8 Fundamentbereich Deusches Haus



Schnitt 10 Planum 1

Schnitt 12 Planum 2



Schnitt 12 Planum 3 Detail





Schnitt 12 Planum 3 jüngere Hofmauer und ältere ostwestverlaufende Mauer



Schnitt 12 Planum ältere ostwest-verlaufende Mauer

Schnitt 12 Sondageschnitt



Schnitt 12 Abwasserkanal und ältere Hofmauer





Schnitt 4 Planum 4



Schnitt 15 Planum 1 von Ost

Schnitt 16 Planum 3 Bleiwasserleitung



Schnitt 17 Planum 3





Schnitt 12 Sondageschnitt 1
Bleiwasserleitung



Schnitt 21 Südosten des Firmaneispeichers

Schnitt 21 Südostecke des Firmaneispeichers



Schnitt 21 Blick auf mutmaßliche Glockengussgrube





Schnitt 21 ältere Westmauer Bef. 13



Schnitt 21 ältere Westmauer Bef. 13

Schnitt 22 Planum 1 Abwasserleitung



Schnitt 22 Planum 5





Schnitt 23 Planum 2



Schnitt 25 Planum 1

Schnitt 25 Planum 4 Glockenguss-grube



Schnitt 25 Planum 6 Glockenguss-grube





Schnitt 25 Planum 6 Glockengussgrube

Schnitt 26 Planum 1



Schnitt 26 Planum 3





Schnitt 26 neuzeitliche ostwestverlaufende Hofmauer

Turmfundament Bef 330 mit Grube Bef. 387



Schnitt durch Grube Bef. 387





Fundament des Nordturms mit Baunaht



Baugrube der Elisabethkirche Bef. 335

Fundament Elisabethkirche Ansicht-Bef. 325



Ansicht des nördlichen Seitenportals Elisabethkirche





Ansicht Fundamentbereich Nord-konche Elisabethkirche



Ansicht Fundamentbereich Nord-konche Elisabethkirche

Planum 2 Fundamente des Vorgängerbaus Westturm und Saal



Planum 2 Fundamente des Vorgängerbaus Westturm und Saal





Planum 2 Fundamente des Vorgängerbaus Westturm und Saal



Planum 2 Anschlusstelle des Westturms an den Saalbau Profil 196

Detailprofil 196 Anstoßstelle des Westturms an den Saalbau



Detailprofil 196 Ansicht des Westturmfundaments von Süd





Detailprofil 204 Ansicht des Saalbaufundaments des Vorgängerbaus Foto von Süden



Detailprofil 204c Ansicht des Saalbaufundaments des Vorgängerbaus Foto von Osten

Ansicht Rundchor des Kapellenbaus Vorgängerbau Profil 198



Draufsicht des gemauerten altgeräumten Grabes in Kapelle des Vorgängerbaus





Fundamente der 1870 nach Norden versetzten Südfassade des Westflügels Deutsches Haus



Fundamente Mauerbefund 1287 und Abwasserkanal

Fundamentrest des ehemaligen westlichen Arkadengangs in der Nordwand Rennaissancebau



Draufsicht Abwasserkanal Bef. 964





Draufsicht Abwasserkanal Bef. 964
Profil 127 ohne Abdeckung



Draufsicht Abwasserkanal Bef. 964
Fortsetzung

Draufsicht Abwasserkanäle Bef. 964 und Bef. 965



zweiphasiger Metallschmelzofen Bef. 990/ 1335





zweiphasiger Metallschmelzofen Detailansicht Bef. 990/ 1335



zweiphasiger Metallschmelzofen Befund geschnitten Bef. 990/ 1335

nördliches Hofpflaster 2 vor Kellereingang Firmaneispeicher Bef. 921



Kellereingang Firmaneispeicher Befund von West





Innenansicht der Nordwand Kellereingang Firmaneispeicher Bef. 935



Gewölbe des Kellereingangs eingang Firmaneispeicher

tragender Innenpfeiler des Firmaneikellers Bef. 909



Draufsicht des Kellergewölbes Firmaneispeicher (Grabung 2009)





Ansicht Kreuzgradgewölbe Firmaneikellers (Grabung 2006)



Südwestecke Firmaneispeicher Bef. 376 (Grabung 2006)

Draufsicht westliche OW-Mauer
Bef. 13 westlicher Bereich von Ost



nord-östliche Torsituation Bef. 10





westliche OW-Mauer Draufsicht



westliche OW-Mauer Bef. 13 und
Steinpackung Bef. 345

Ansicht nördliche Hofmauer 2
Phase 2 Befund 1058



Eingang Firmaneikapelle: Türgewände und vorgelagerte Pflasterung





Eingang Firmaneikapelle: Türgewände und vorgelagerte Pflasterung



nördliches Hofpflaster 2 Bef. 1021

Befunde der Firmanei und Firmaneikapelle von West



Maueransicht der Firmanei von Südwesten





Fensternische der Firmanei mit Rest des Fliesenfussbodens Bef. 1063



Fundamente der Firmaneikapelle von Nordosten

NS-Mauer Bef. 153, Abwasserleitung
Fundamente Bef. 188, 190, 191



NS-Mauer Bef. 153, Innenbereich
anschließende Fachwerkbauten





NS-Mauer Bef. 153, Innenbereich
anschließende Fachwerkbauten



verlagerter Rest eines Metallschmelz-
ofens Bef. 151

Fundamente Fachwerkbauten
Bef. 191, 110, 108, 109



Draufsicht Fundamente Bef. 196
Bef. 120, 197





Fundamente südliches Gebäude
Draufsicht Bef. 188, 190, 191



Ansicht Fundament Bef. 188

Fundament Fachwerk Bef. 570
und Vorgängerbau Bef. 839



Draufsicht Vorgängerbau Bef. 839





Trockenmauer Bef. 572 und Vorgängerbau 839 unter Bef. 570



Vorgängerbau Bef. 839

Draufsicht der Mauer Bef. 153 an Fundament Südturm Elisabethkirche



Mauer Bef. 153 mit freigelegter Fundamentunterkante





Draufsicht der Mauer Bef. 153



Maueransicht Bef. 153

Draufsicht Traufwasserkanal Bef. 690



Öffnung Bef. 747 in Südturm Elisabeth-kirche zum Traufwasserkanal Bef. 690





Brenngrube Bef. 827



Blick auf Brenngruben südl. der Elisabethkirche

Treppenfundament Südportal - Elisabethkirche



Treppenfundament Nordportal - Elisabethkirche





Treppenfundament Südportal - Elisabethkirche von Ost



Fundament Ostkonche Elisabethkirche Profil 109

Fundament Elisabethkirche unter Bankett



NS- Mauer Bef. 672 mit quadartischen Anbau und Punktfundament





NS- Mauer Bef. 672



quadratischer Anbau Bef. 673, 635
635

Ostansicht Mauer Bef. 657 Innenansicht quadratischer Anbau



Nordansicht Mauer Bef. 673 Innenansicht quadratischer Anbau





Westansicht Mauer Bef. 637 Innenansicht quadratischer Anbau



Südansicht Mauer Bef. 635 Innenansicht quadratischer Anbau

Pflaster aus großformatigen Steinen
Bef. 671 von Süd



Pflaster aus großformatigen Steinen
Bef. 671 von Nord





Steinpackung Bef. 500



Fundmanent Elisabethkirche zwischen
Ost- und Südkonche

NS-Hofmauer Süd Bef. 418



Übersicht Befunde Marstall und älterer Ketzerbachkanal von Nord





Pflaster aus großformatigen Steinen Bef. 417



Schwellenstein Bef. 508 der NS-Mauer unter Bef. 417

Pflaster Bef. 497 vor Schwelle NS-Mauer Bef. 395



Sicht auf Fundamentblock Bef. 402





Mauerfundament Bef. 402



Pflaster aus großformatigen Steinen Bef. 428

Schnitt Pflaster Bef. 428 von West



Aufsicht Bef. 535





Aufsicht von Bef. 436



Ansicht Bef. 427

Übersicht Befunde Marstall und älterer Ketzerbachkanal von Nord



Südmauer Marstall Bef. 443/444





Anstoßstelle NS-Mauer Bef. 483 an Ketzerbachmauer bzw. Südwand Marstall 444/443 von West



Ketzerbachmauer Bef. 444/ 443 und Südwand ältere Kanalmauer Bef. 468

Anstoßstelle Ketzerbachmauer Bef. 444/443 an Bef. 483 von Ost



Draufsicht Ketzerbachmauer Bef. 444/443





Maueransicht Bef. 483



Maueransicht Bef. 443

ältere Ketzerbachkanalwände Bef. 437 und Bef. 468 von West



ältere Ketzerbachkanalwände Bef. 437 und Bef. 468 von Ost





Fundament Nordwand des ehemaligen Marstalls



Aufsicht des Ketzerbachgewölbes

Schnitt 11 Ostprofil Detailansicht Mörtelfallschichten



Schnitt 12 Nordprofil Maueransicht Vorgängerbau





Schnitt 12 Nordprofil Maueransicht Vorgängerbau Fundamentvorsprung



Schnitt 18 Westprofil Maueransicht Altarfundament

Westturmfundament Elisabethkirche
Schnitt 4 Westprofil



Draufsicht Schnitt 7 Fundament
Vorgängerbau





Schnitt 11 Draufsicht Vorgängerbau
Bef. 40 und Südpforte



Schnitt 11 Ostprofil Vorgängerbau
Bef. 40 und Südpforte

Fundamentbankett der Kathedrale von Amiens









Fundamentbankett der Kathedrale von Laon

Fundamentbankett der Kathedrale von Metz



Fundamentbankett der Kathedrale von Reims







Fundamentbankett der Kathedrale von Amiens

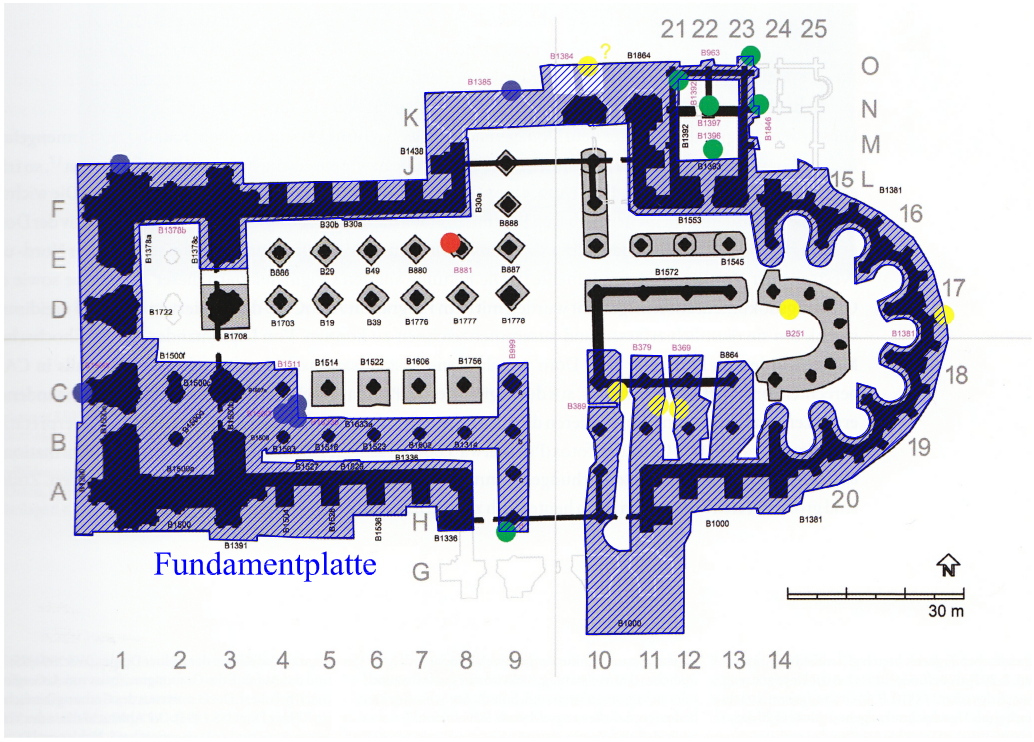

Plan der Fundamente des Kölner Doms (bearbeitet: Maxi Platz)

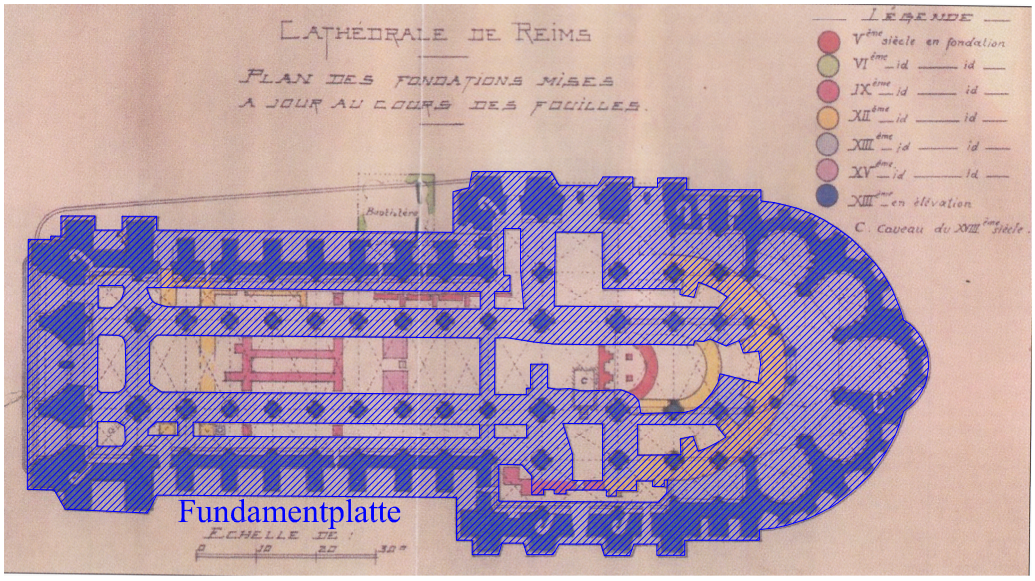

Plan der Fundamente der Kathedrale von Reims (bearbeitet: Maxi Platz)

Profil 1 Süd

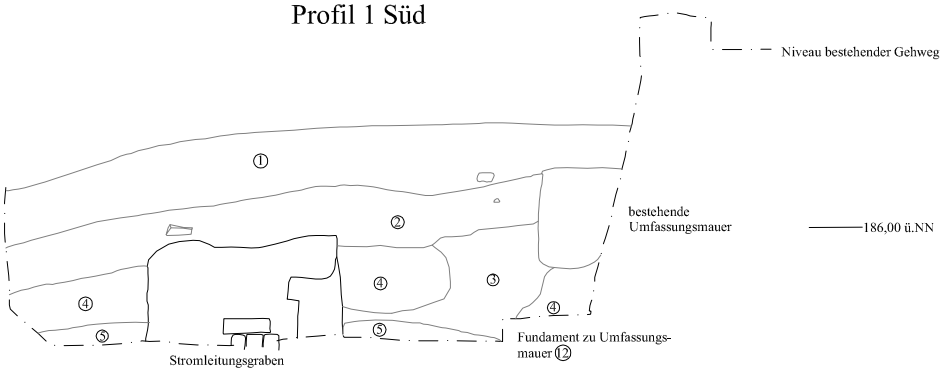

Profil 2 Süd

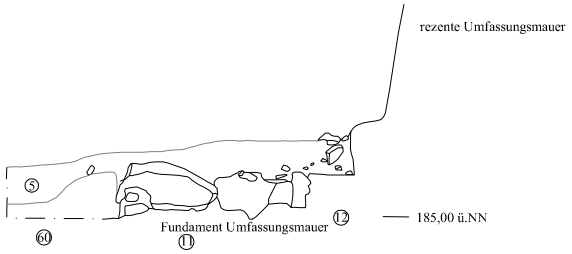

Profil 3 Nord

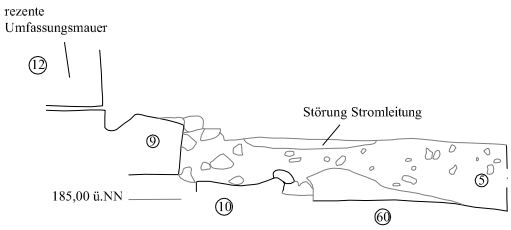

Profil 5 Ost

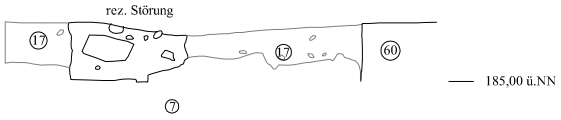

Profil 4 Süd

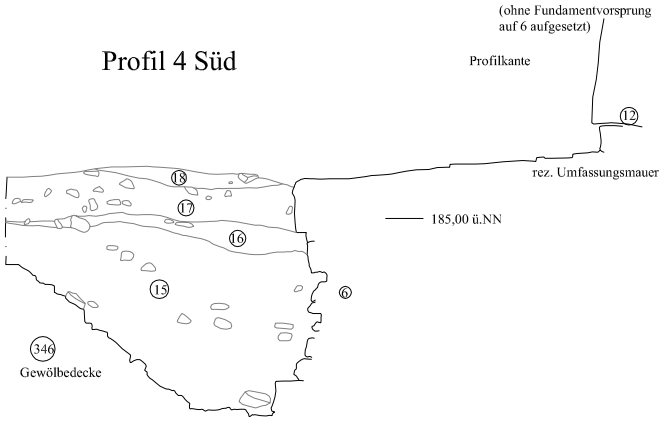

Profil 6 West

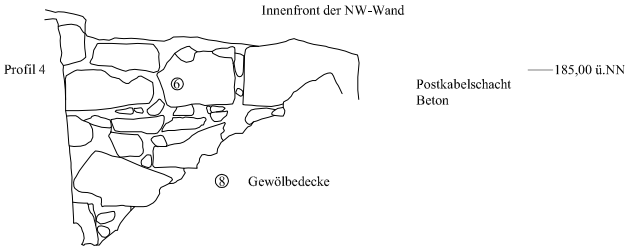

0 m 2 m

Maßstab 1:40

Profil 7b Ost

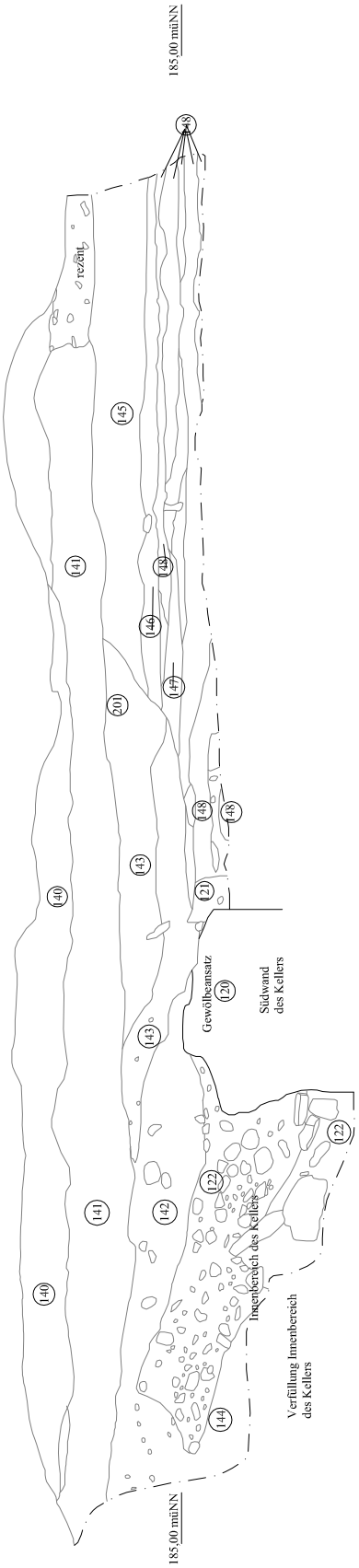

Profil 16 Nord

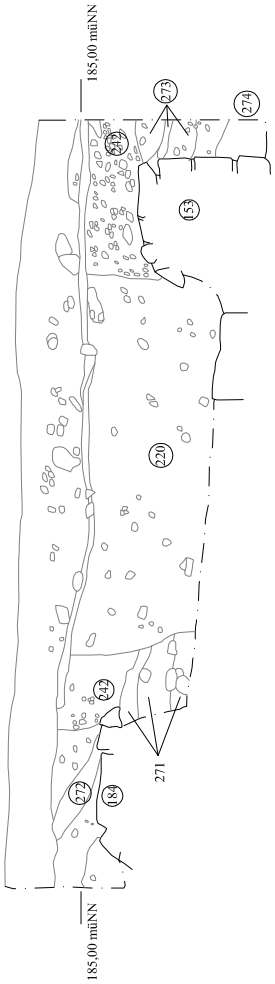

Profil 7 Rücksprung Ost

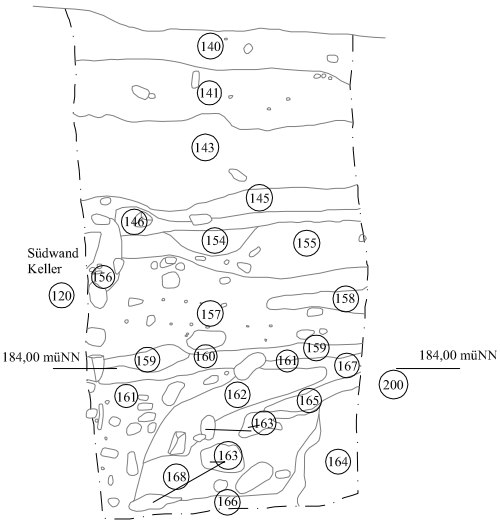

Maßstab 1:40

0 m 2 m

Profil 8a Nord

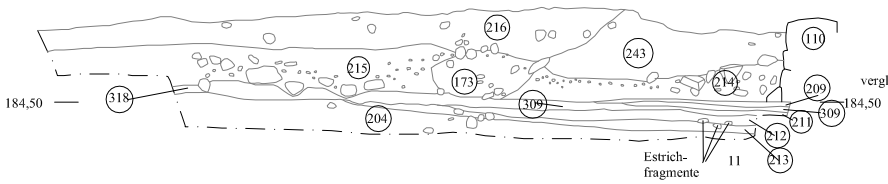

Profil 8b Nord

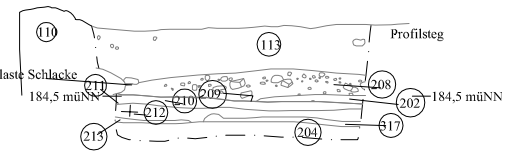

Profil 8c Nord

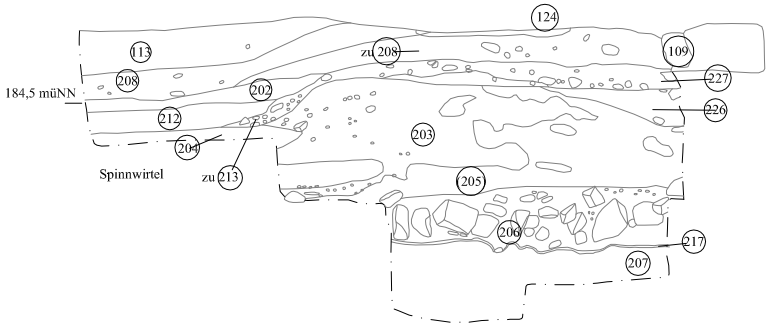

Profil 9 Nord

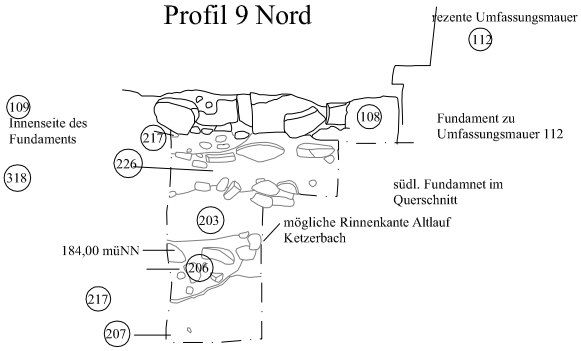

Profil 10 Nord

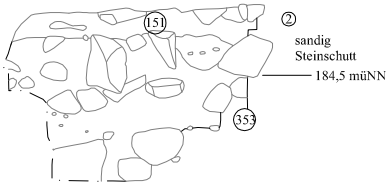

Profil 11 Süd

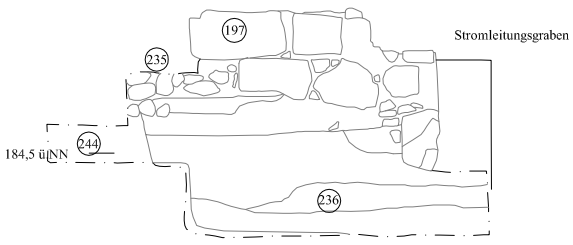

Profil 12 West

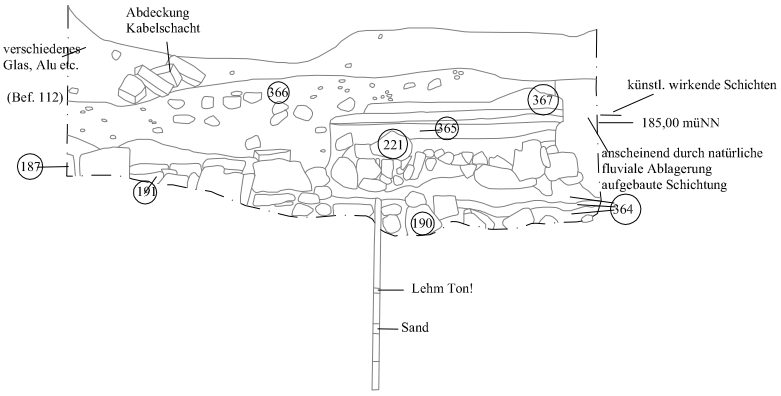

0 m 2 m

Maßstab 1:40

Profil 13 Süd

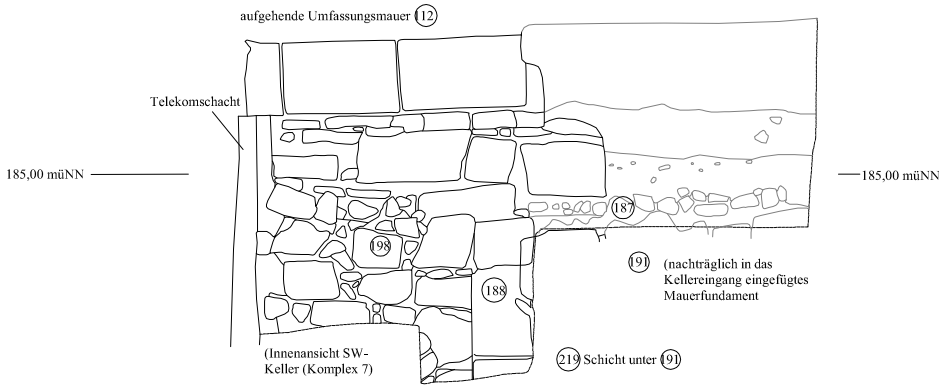

Profil 14 Süd

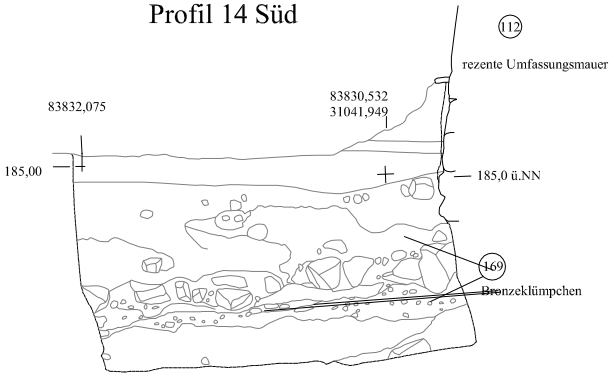

Profil 17 West

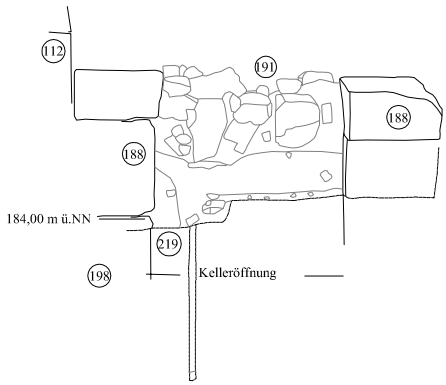

Profil 20 Nord

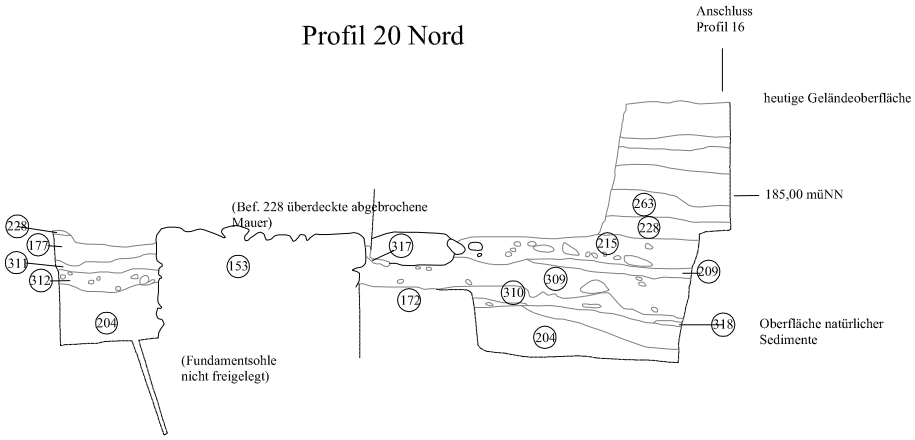

Maßstab 1:40

0 m 2 m

Profil 19 West

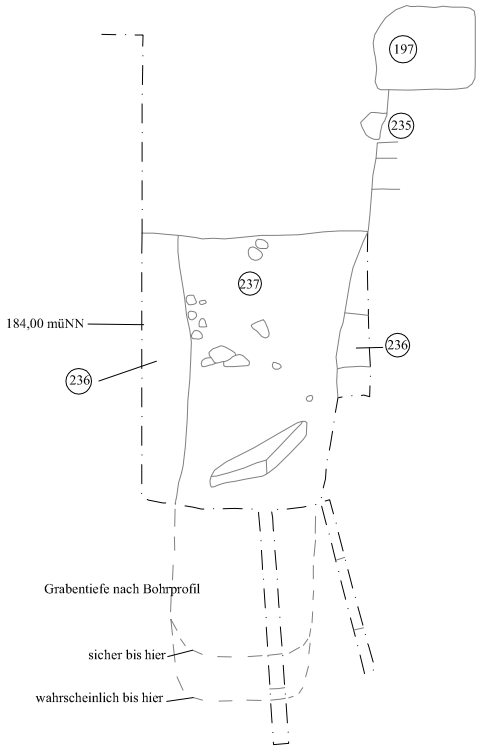

Profil 27 Süd

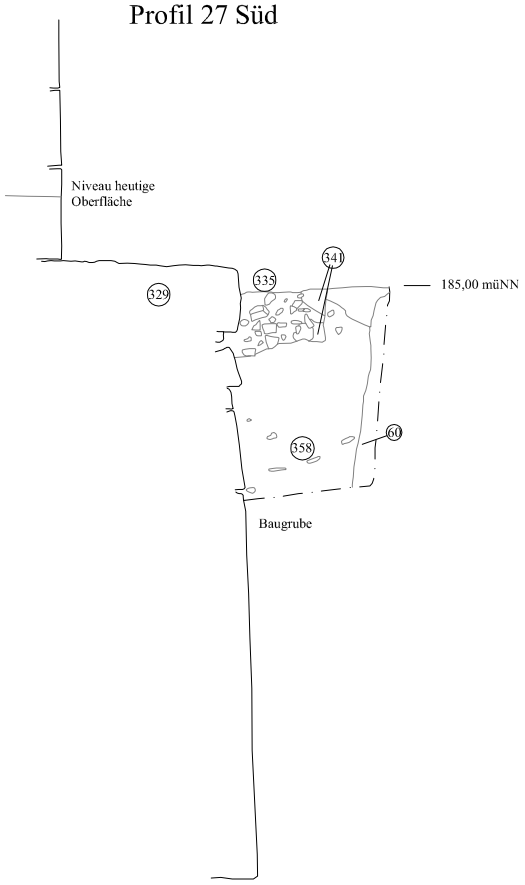

Profil 22 Ost

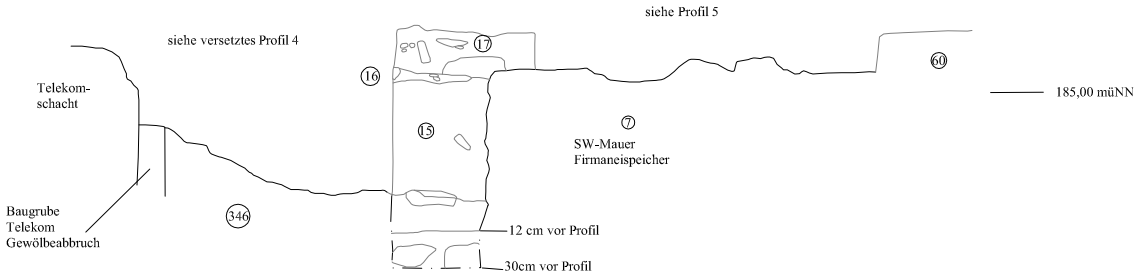

Profil 26 Nord

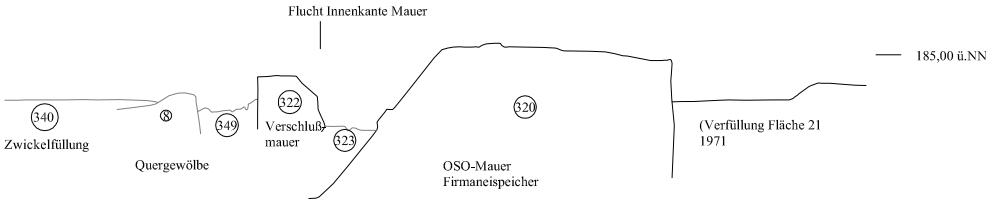

0 m 2 m

Maßstab 1:40

Profil 23 Ost

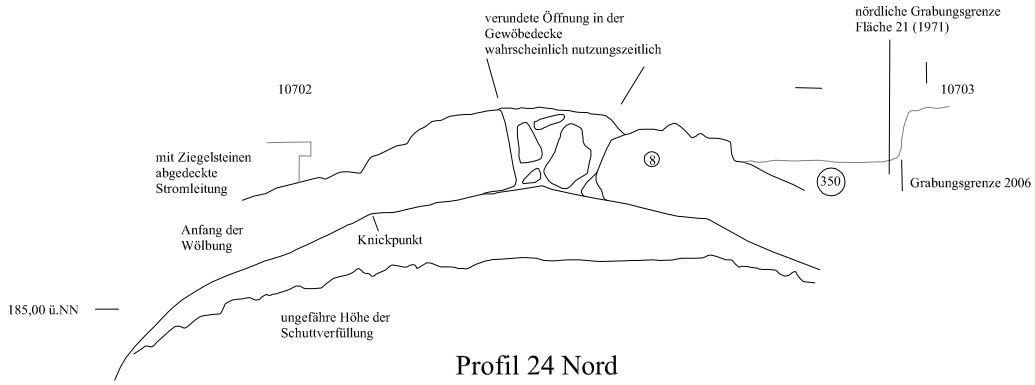

Profil 24 Nord

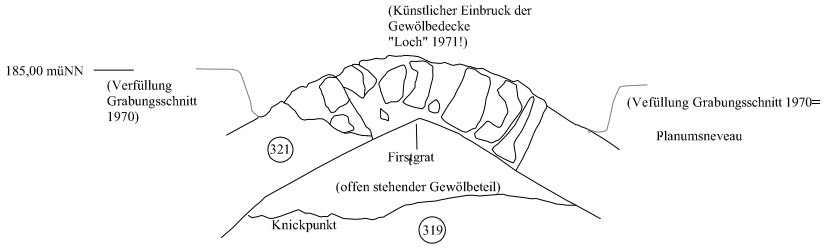

Profil 25 Ost

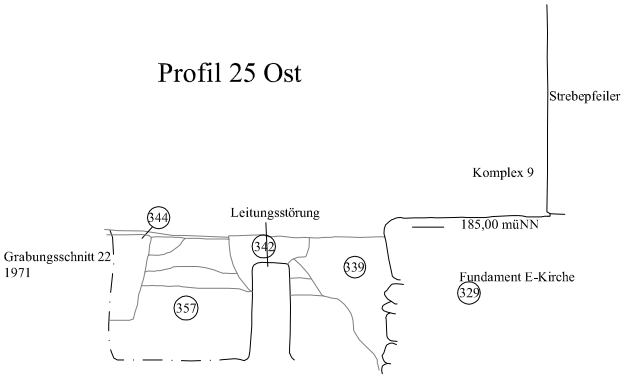

Profil 28 Ost

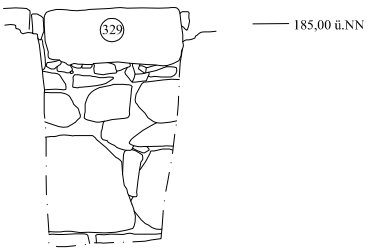

Profil 29a Nord

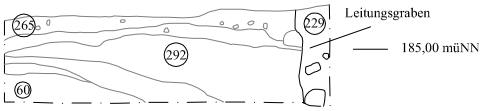

Profil 29b Nord

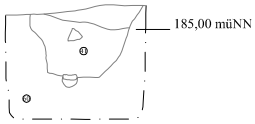

Maßstab 1:40

0 m 2 m

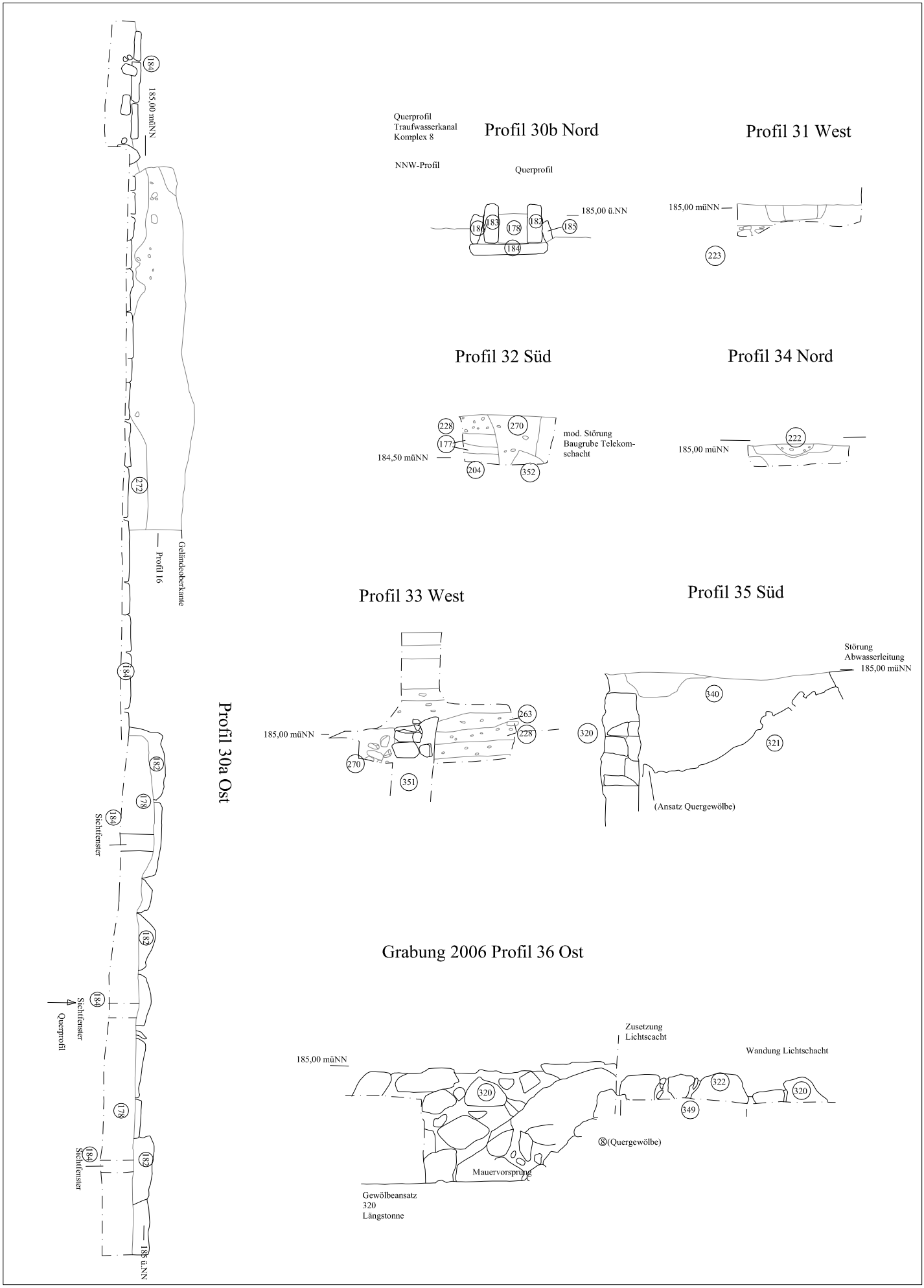

0 m 2 m

Maßstab 1:40

Profil 39 Nord

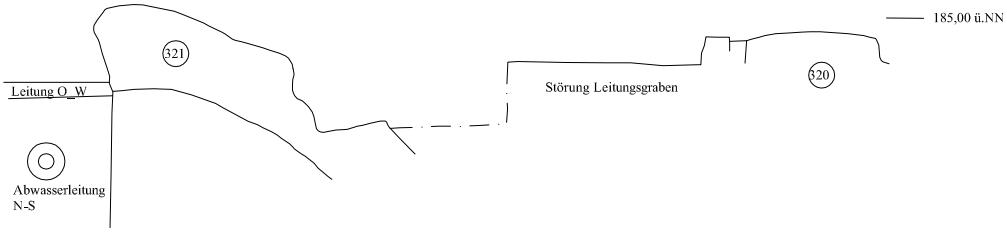

Profil 40

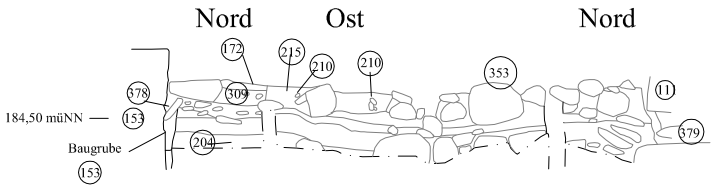

Profil 41 West



Profil 42a



Profil 43 Süd



Profil 44 Ost



Profil 47 Nord

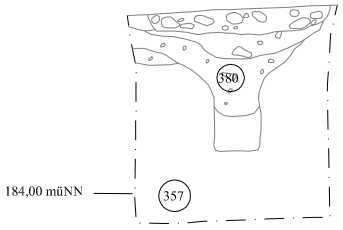

Maßstab 1:40

0 m 2 m

Profil 45 Ost

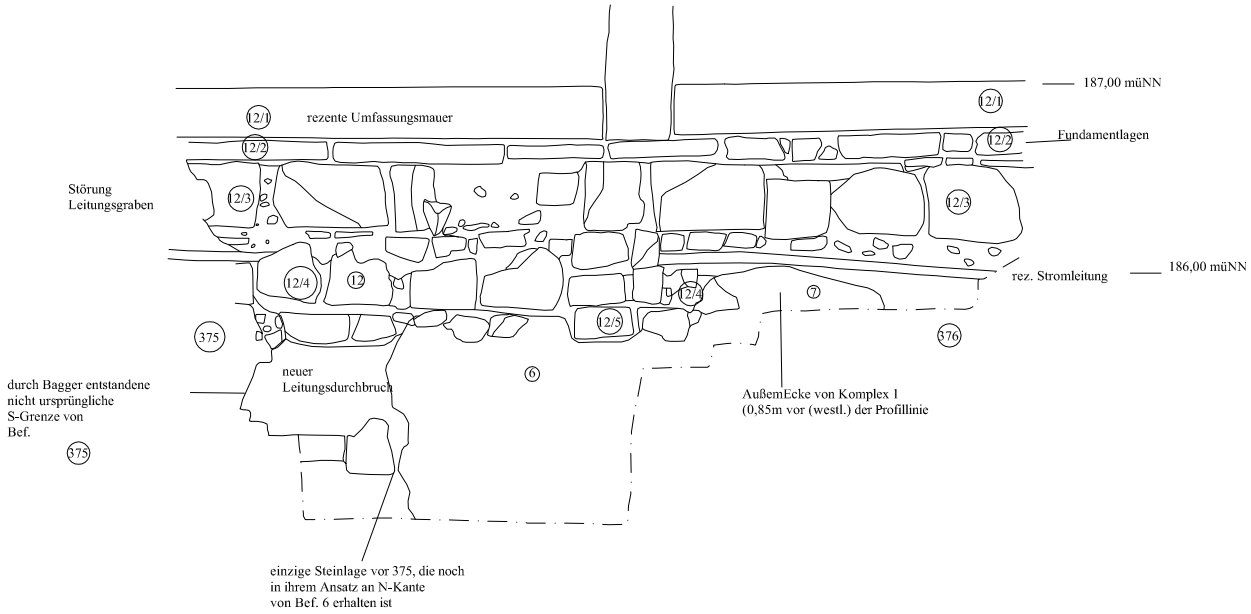

Profil 46 Nord

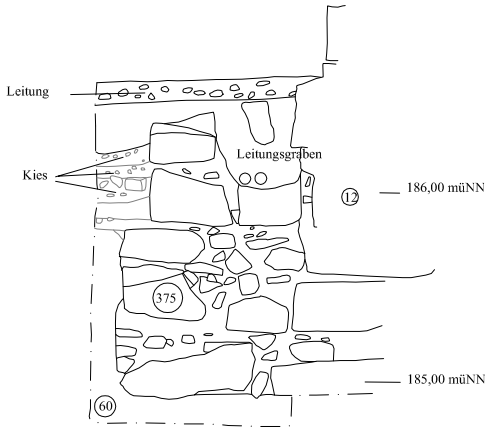

Profil 49 Süd

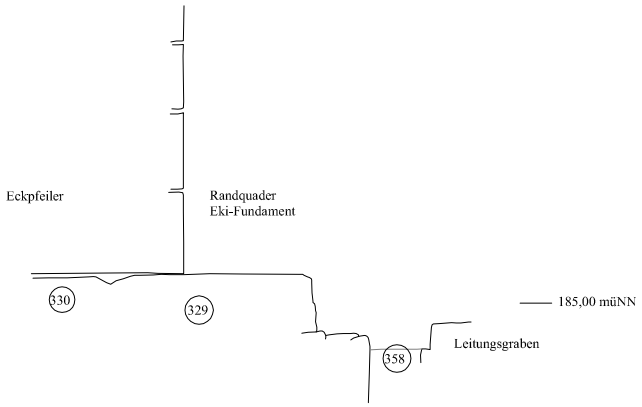

Profil 50 West

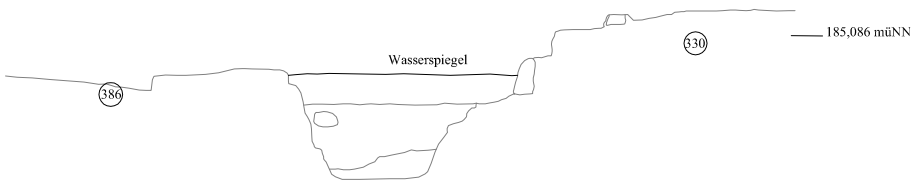

0 m 2 m

Maßstab 1:40

Detailprofil 54 Süd



Profil 54 Süd

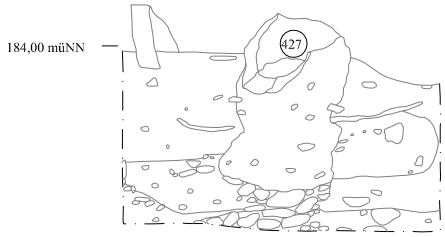

Profil 55 Ost

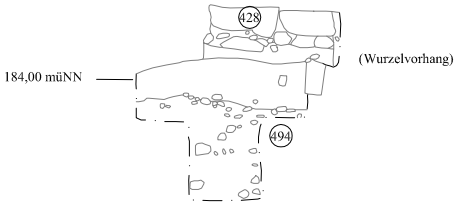

Profil 56 Süd

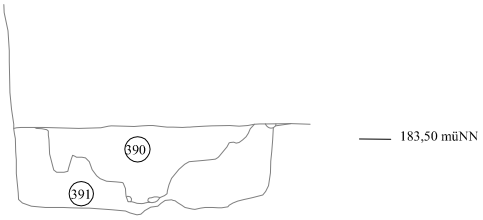

Profil 57 West

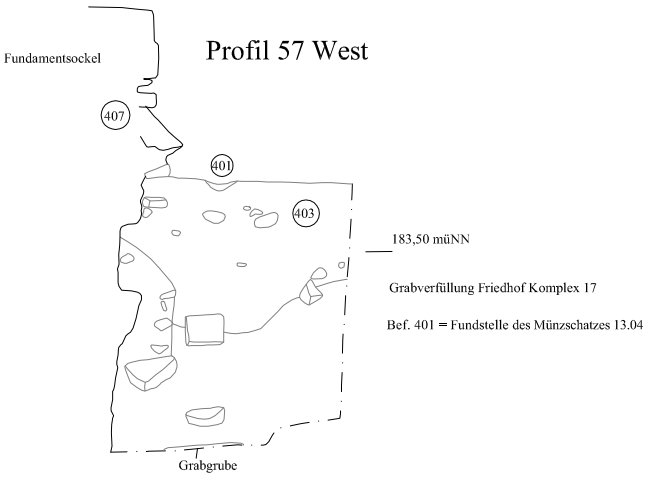

Profil 61 Nord

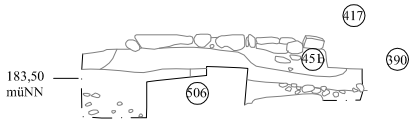

Profil 62 Pfostenloch

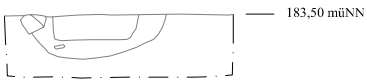

Profil 60 Süd



Profil 63 West

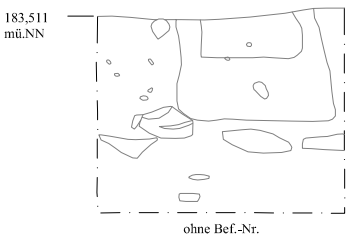

Maßstab 1:40

0 m 2 m

Profil 64 Nord

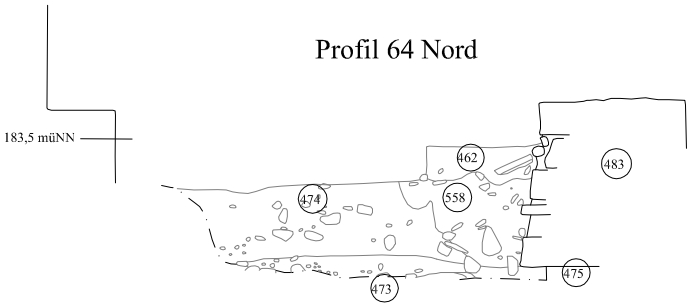

Profil 66 Ost

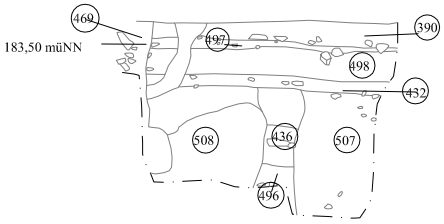

Profil 65 Nord

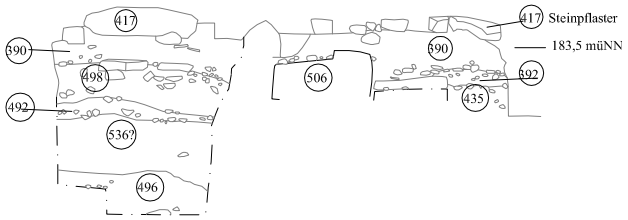

Profil 68a Südost

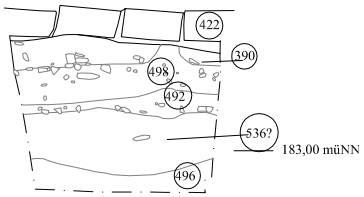

Profil 67 Nord

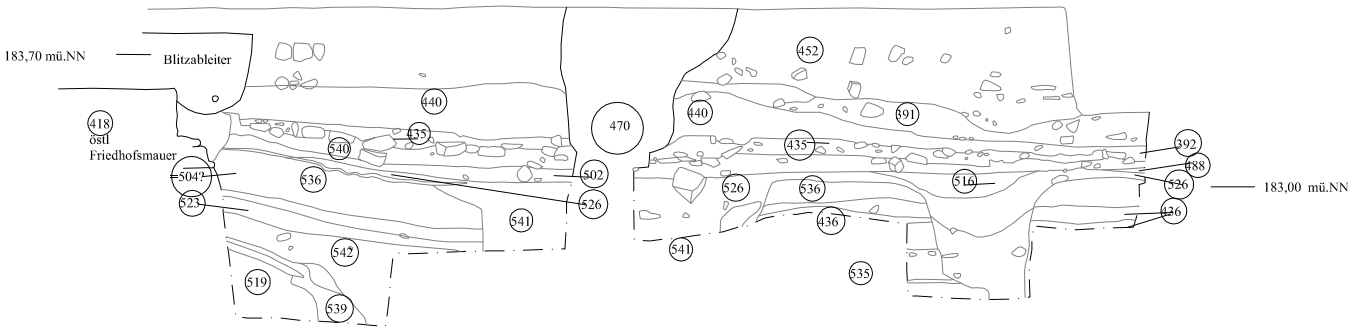

Profil 70 West

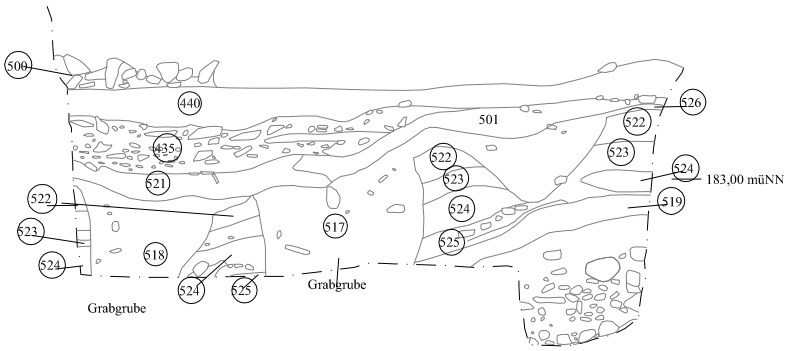

0 m 2 m

Maßstab 1:40

Profil 69 Süd

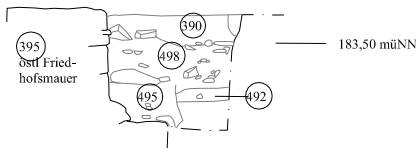

Profil 71 Nord

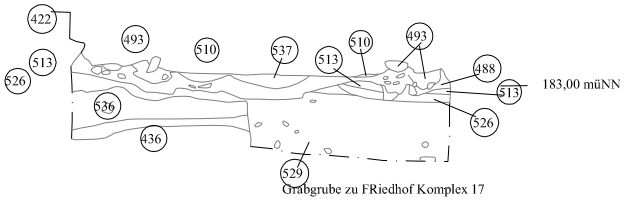

Profil 73a Süd

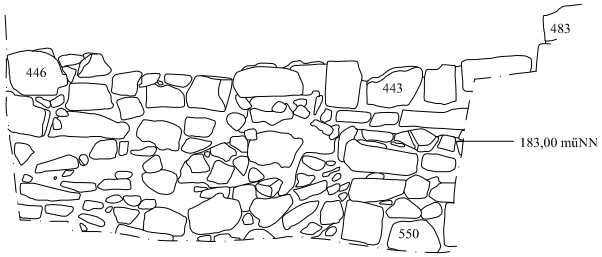

Profil 73 Süd

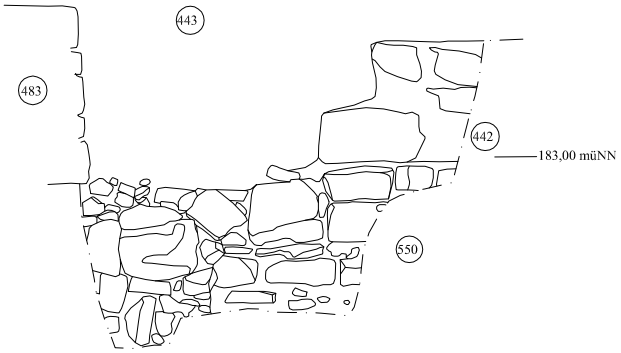

Profil 74 Ost

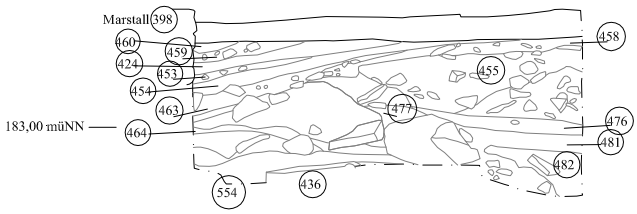

Profil 75 West

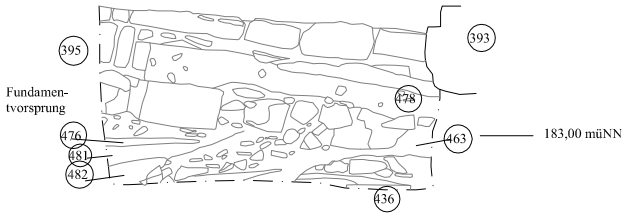

Maßstab 1:40

0 m 2 m

Profil 78a West

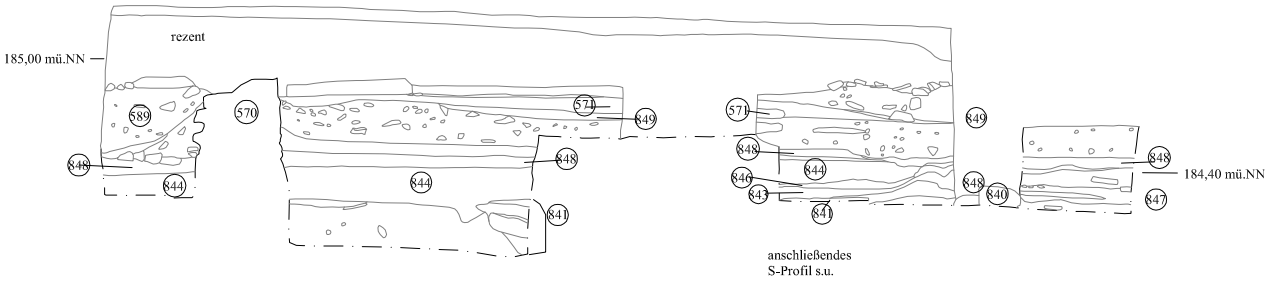

Profil 78b Süd

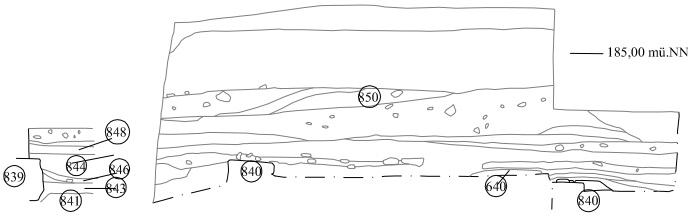

Profil 80 NordOst

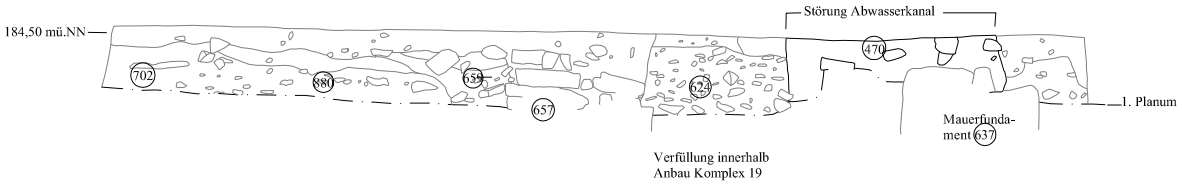

Profil 82 Ost

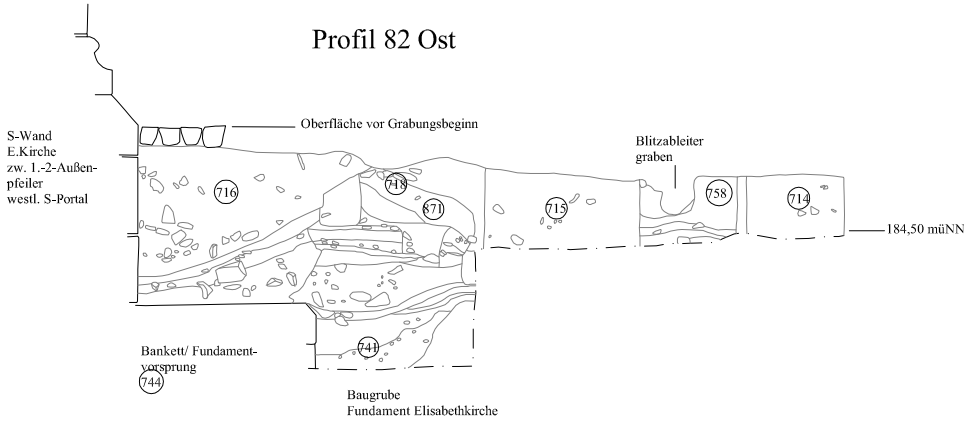

0 m 2 m

Maßstab 1:40

Profil 84a Nord

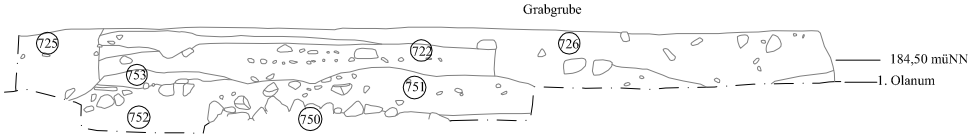

Profil 85 West

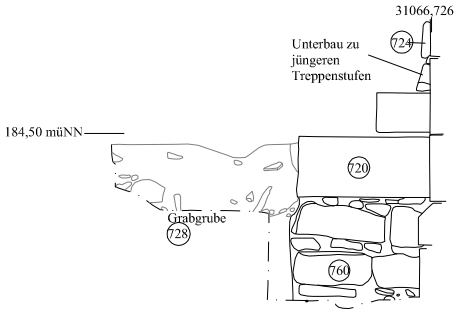

Profil 86 Nord

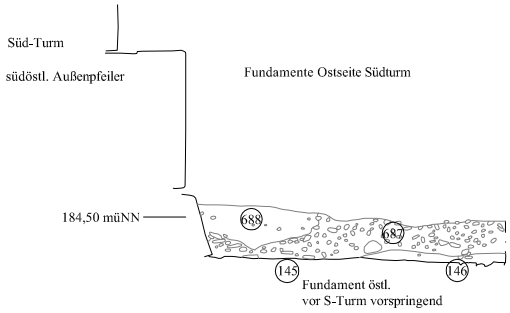

Profil 87b West

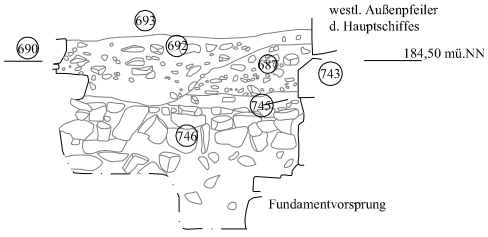

Profil 87a Nord



Profil 90 West

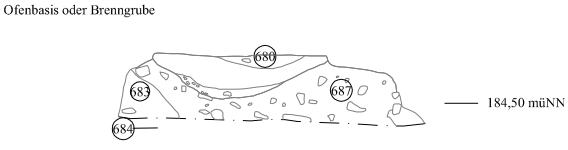

Profil 88 West



Planum Bef. 680

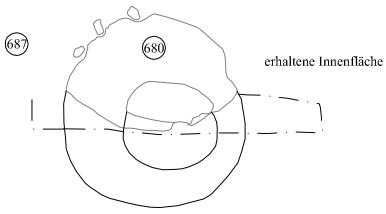

Maßstab 1:40

0 m 2 m

Profil 89 West

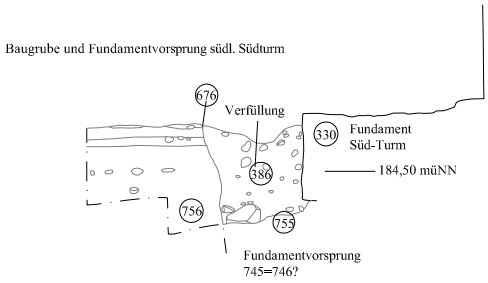

Profil 91 Ost

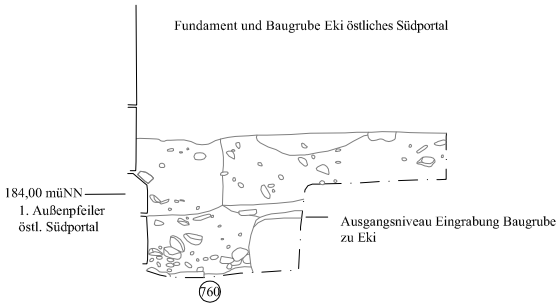

Profil 92 Nord

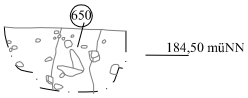

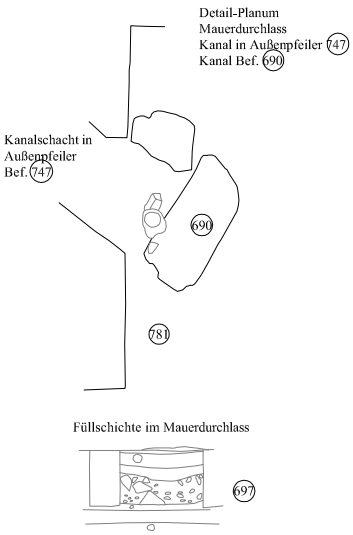

Profil 94 Nord

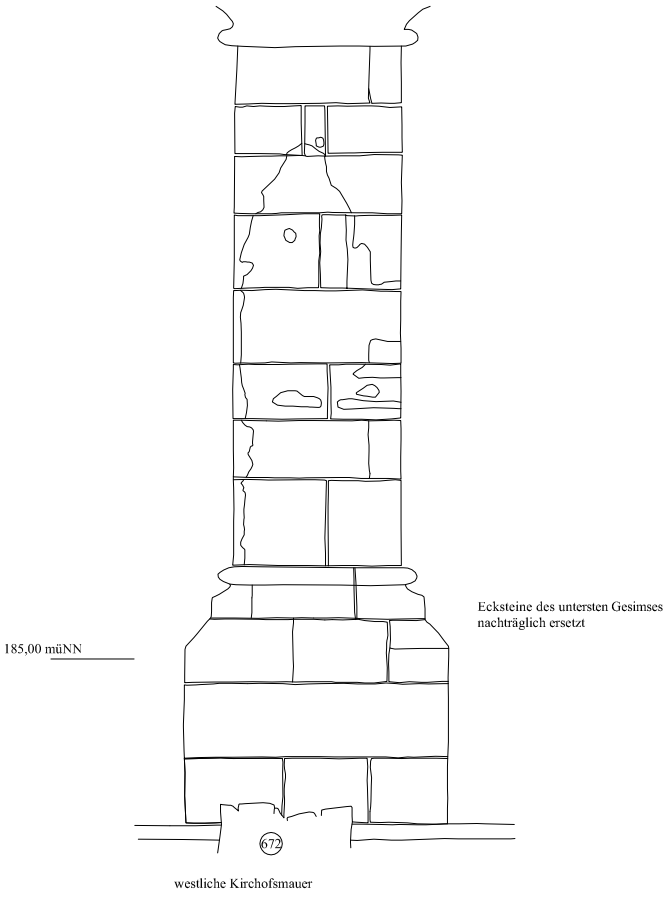

Profil 93 West

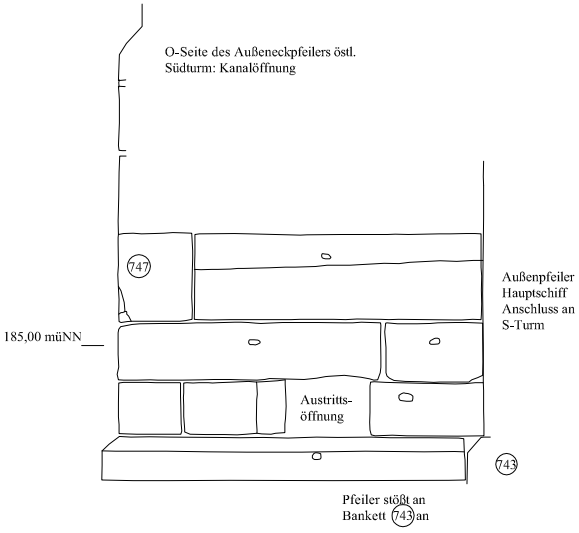

0 m 2 m

Maßstab 1:40

Profil 95 Nord

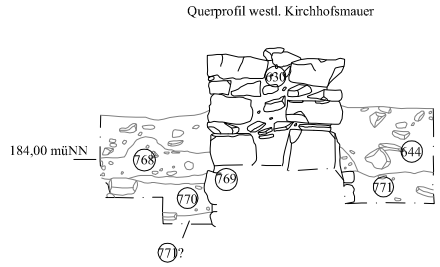

Profil 96 West

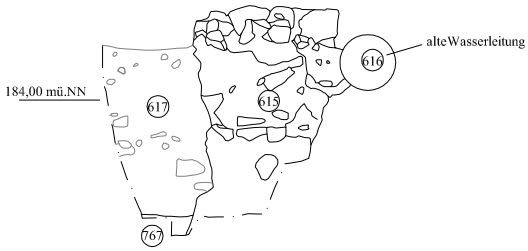

Profil 97 Nord

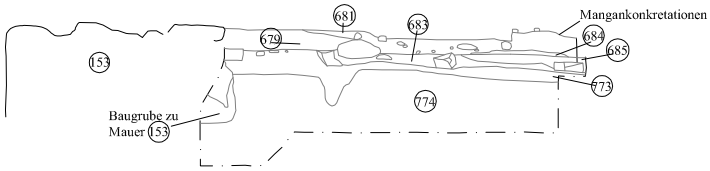

Profil 98 West

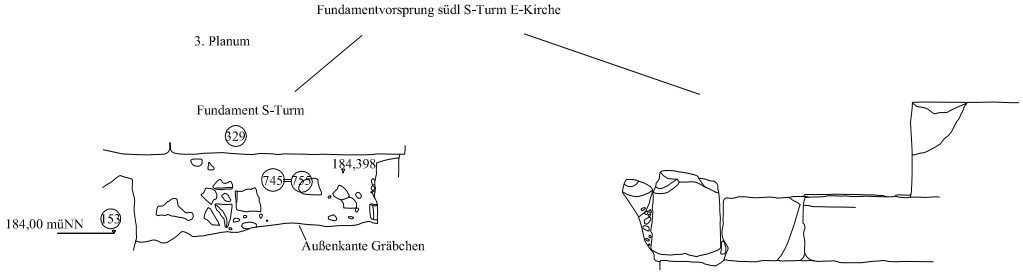

Profil 99 West

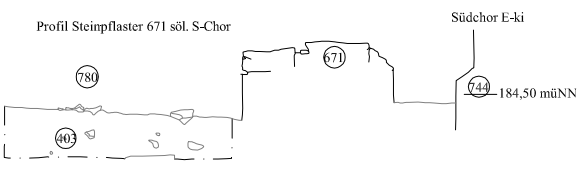

Profil 100 Nord



Maßstab 1:40

0 m 2 m

Profil 101 West

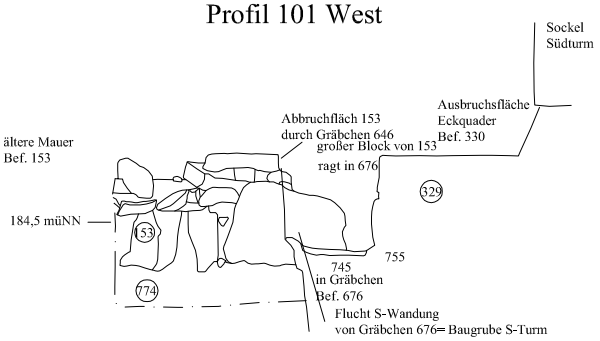

Profil 102a Ost

2 Gruben in Schichtungen westlich des Fachwerkgrundrisses

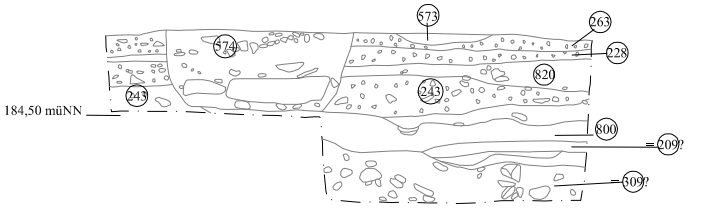

Profil 103 Süd



Profil 102 b Ost

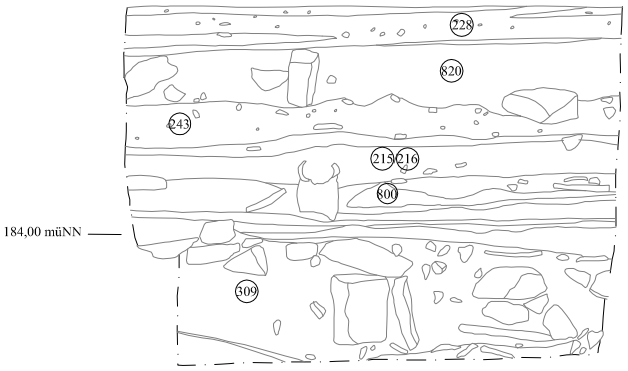

Profil 104 Nord

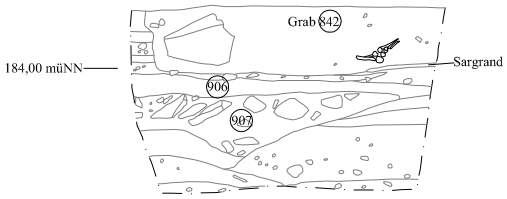

Profil 105a Nord

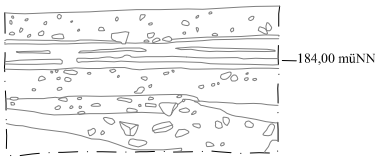

Profil 105b Ost



0 m 2 m

Maßstab 1:40

Profil 106 Ost

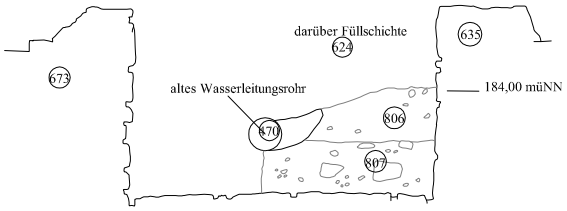

Profil 108 Ost

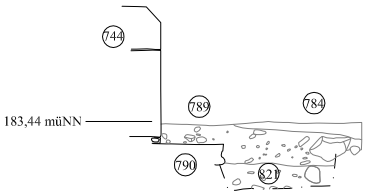

Profil 107 Nord

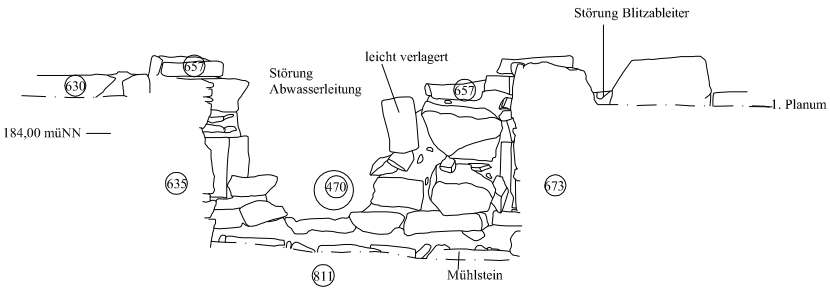

Profil 109d West

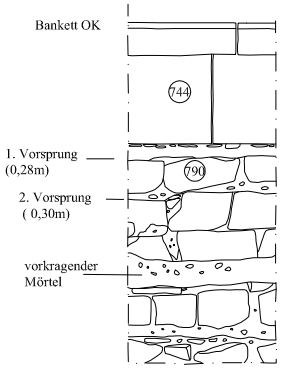

Profil 109a Nord

Profil 109b Süd

Profil 109c Süd

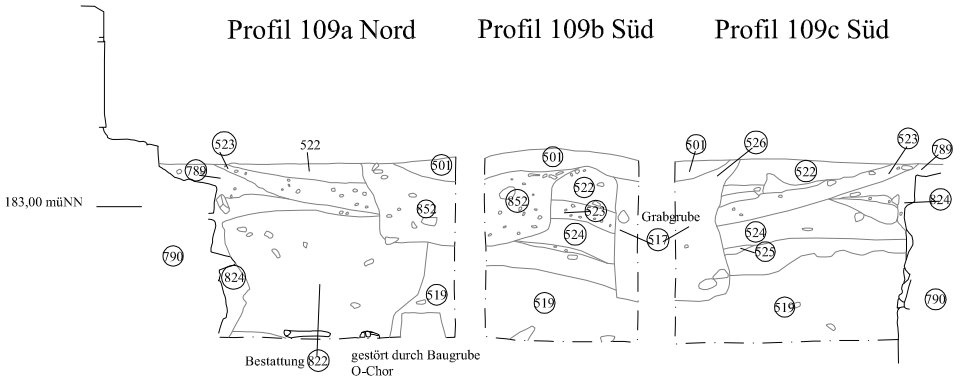

Profil 110a Nord

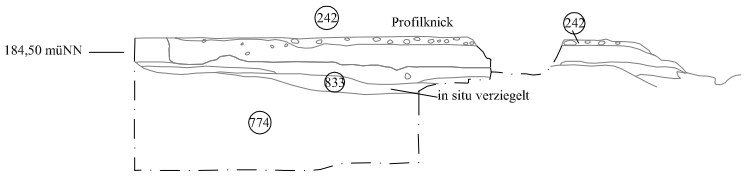

Profil 110b Nord

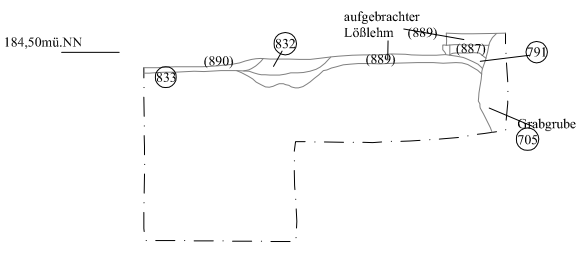

Maßstab 1:40

0 m 2 m

Profil 111 Nord

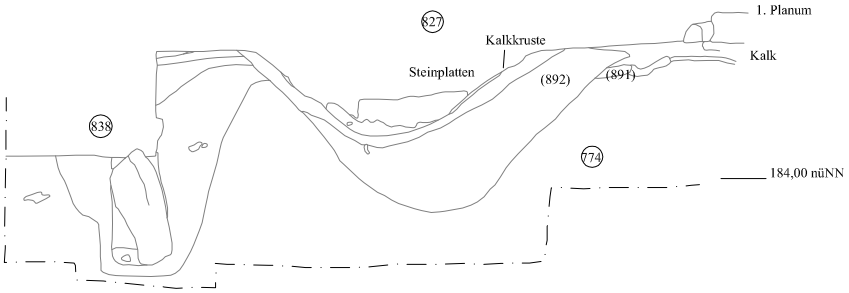

Profil 112 Nord

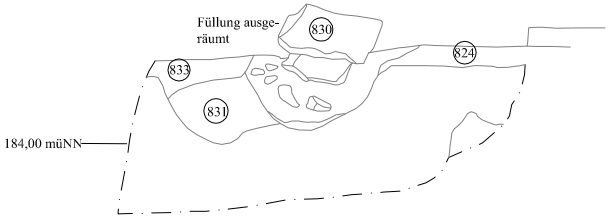

Profil 114 Süd

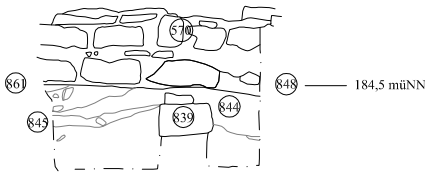

Profil 113 West

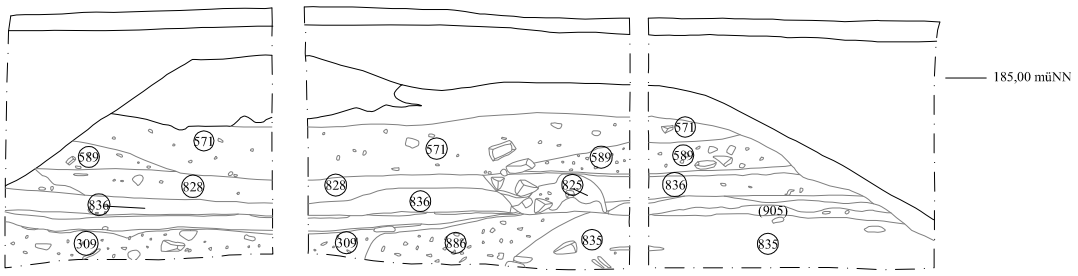

0 m 2 m

Maßstab 1:40

Profil 116 Ost

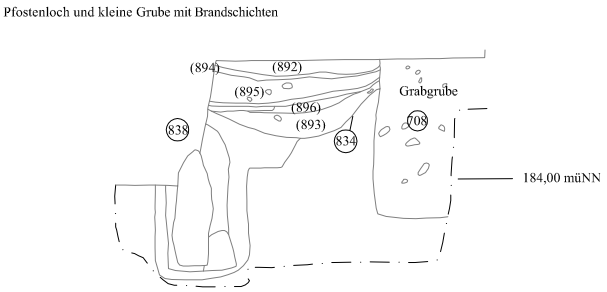

Planum Detail Kanal 690 Komplex 21

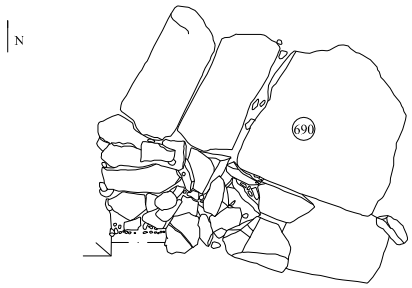

Bef. 782 Planum 1

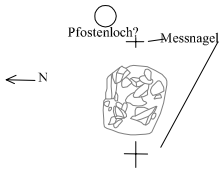

Bef. 782 Hohlform Planum 2

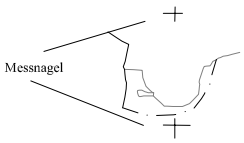

Wasserkanal in Pfeiler Bef. 747

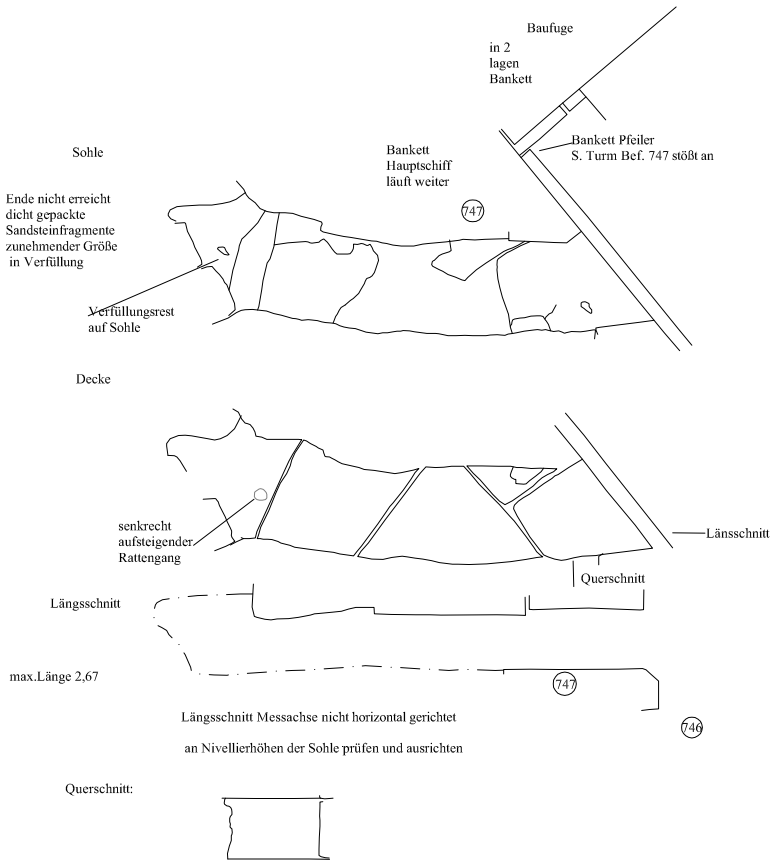

Maßstab 1:40

0 m 2 m

Det. Planum Schnittsohle Profil 109

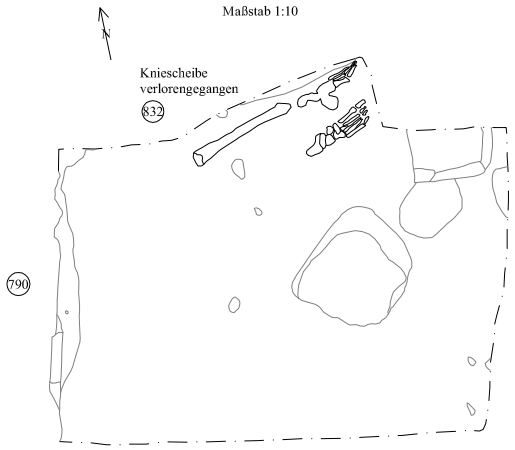



2. Planum mit in situ Brenngrube

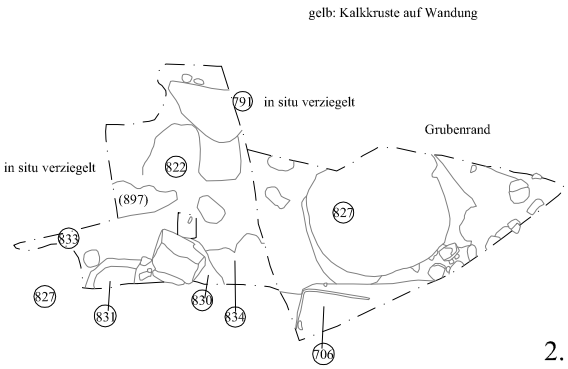

2. Planum mit in situ Brenngrube
mit Profilen

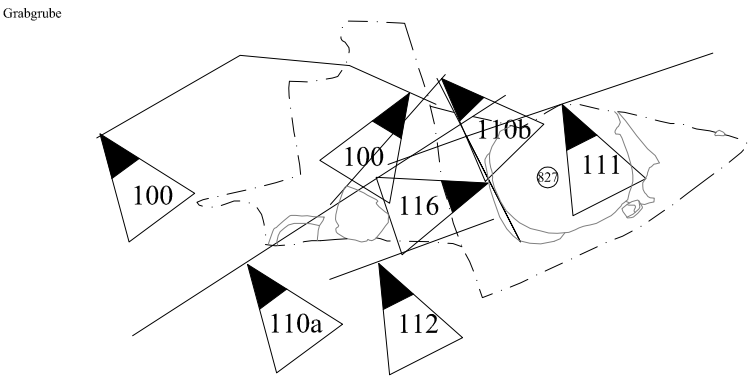

0 m 2 m

Maßstab 1:40

Profil 119 a West

Querprofil Schichtaufbau über Wegepflaster

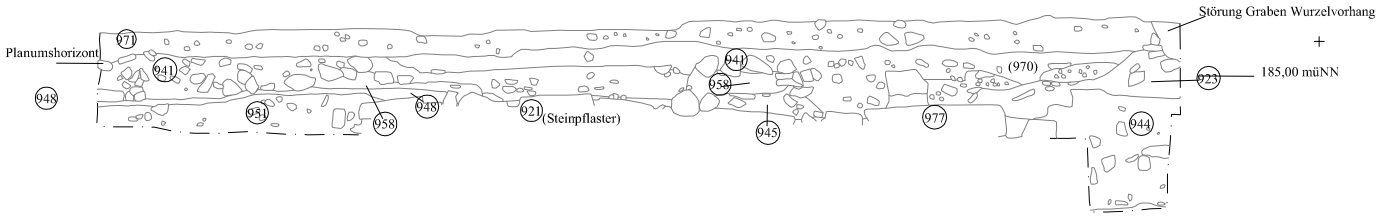

Profil 119b Ost

Querprofil mit Pfostenlochsteinen

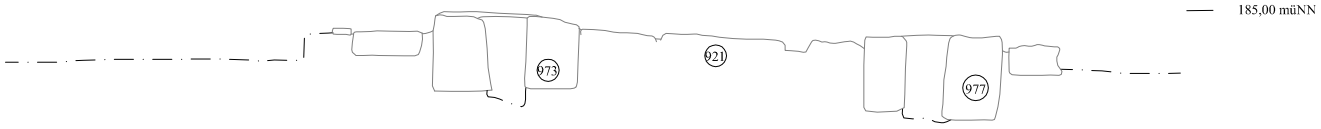

Profil 120 Ost

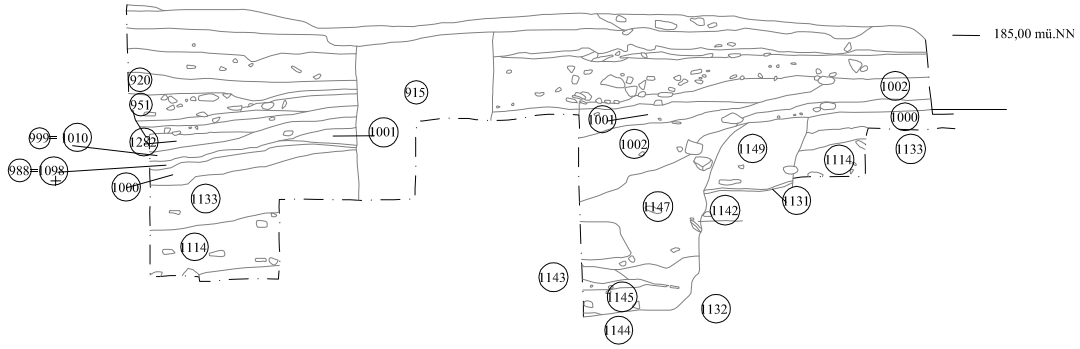

Grabung 2009 Profil 124

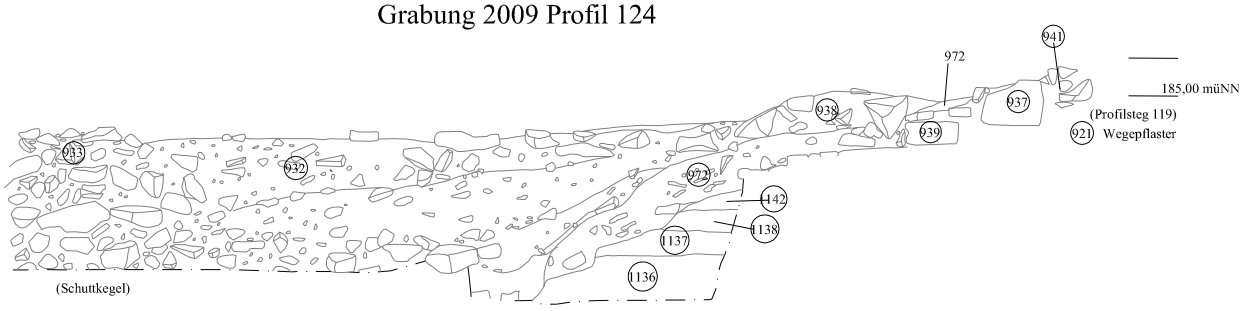

Maßstab 1:40

0 m 2 m

Profil 125 Ost

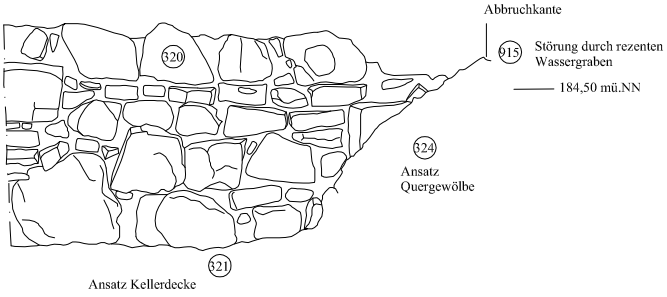

Profil 127 Süd Traufwasserkanal

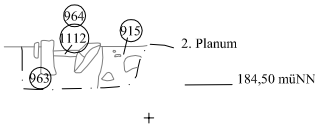

Profil 126 a Süd

Profil 126 b Süd

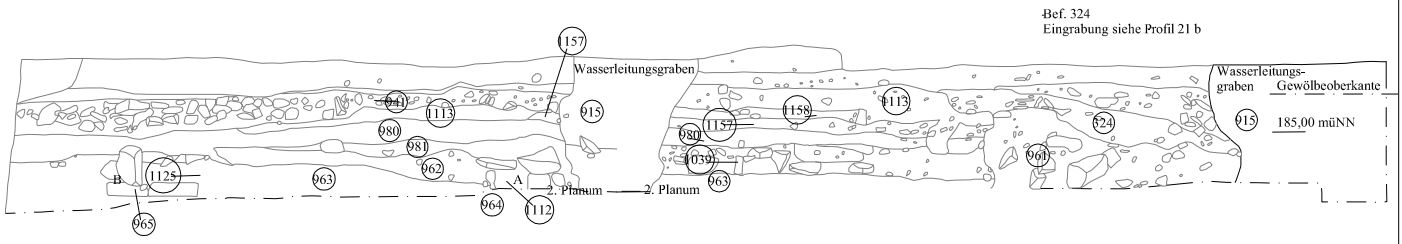

Profil 129 Süd

Profil 128 West

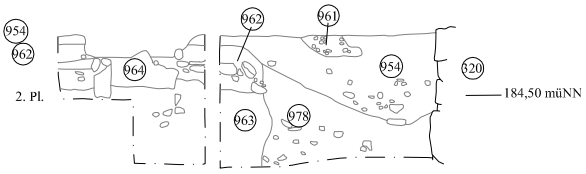

Profil 132 Nord

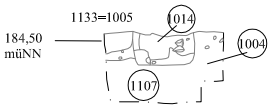

Profil 133 Längprofil durch Bronzeschmelzofen Süd

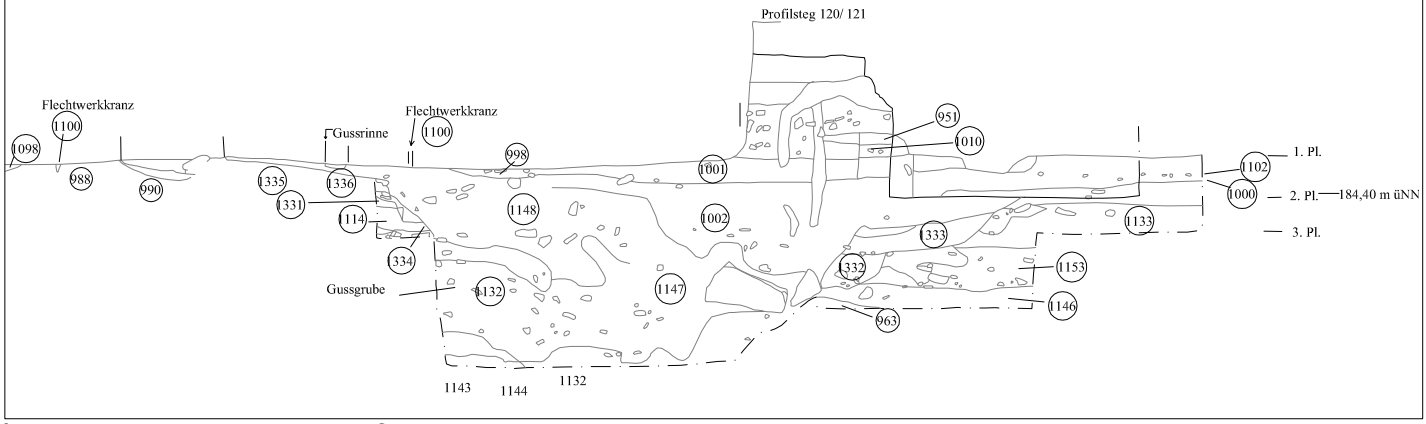

0 m 2 m

Maßstab 1:40

Tafel 101

Grabung 2006-2009 Profile

Profil 162 Nord

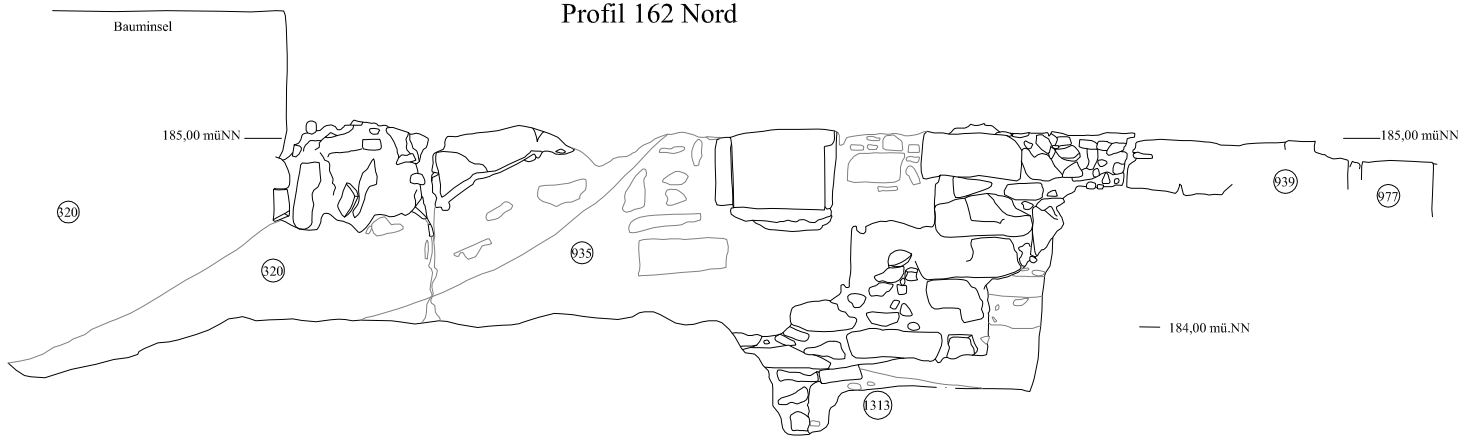

Profil 130 Ost

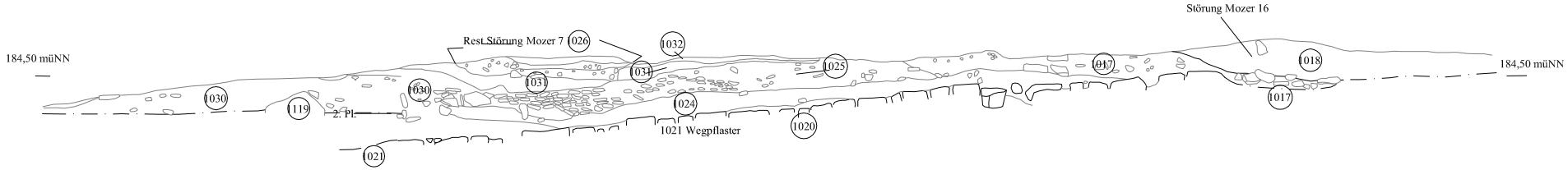

Profil 134 Nord

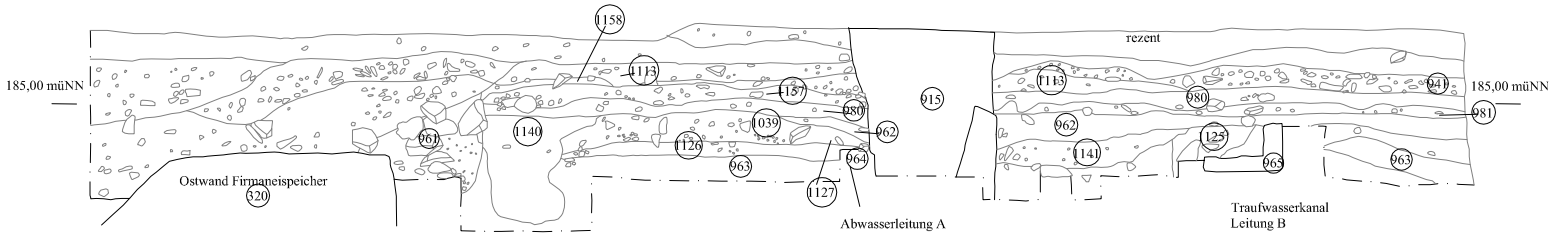

2 m

0 m

Maßstab 1:40

Profil 136 Süd

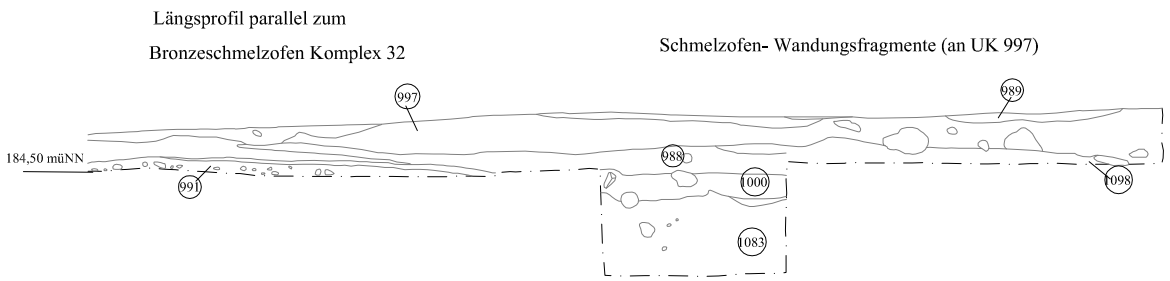

Profil 140 Ost

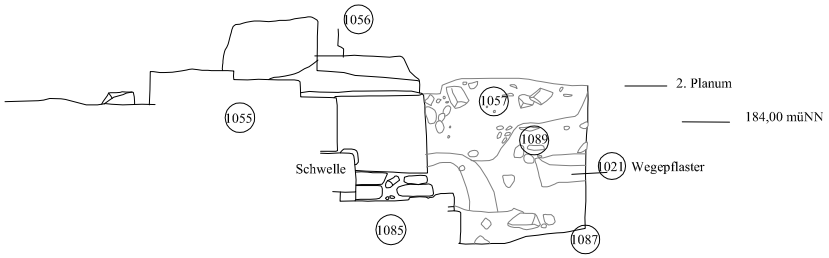

Profil 138 Süd

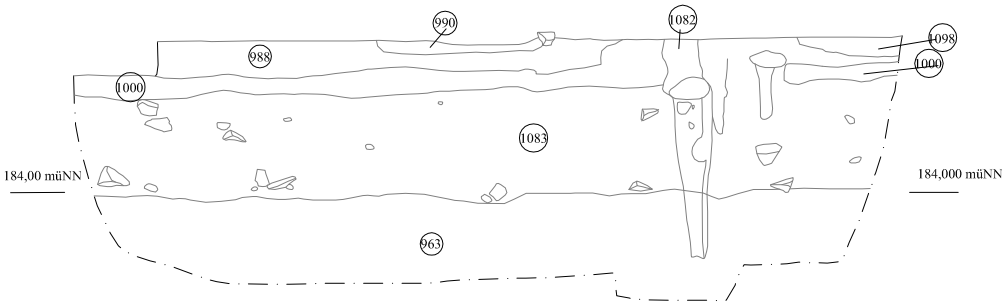

Profil 139 West

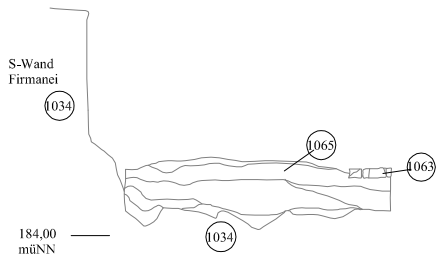

Profil 141 Nord



Profil 142 Nord



0 m 2 m

Maßstab 1:40

Profil 143 West

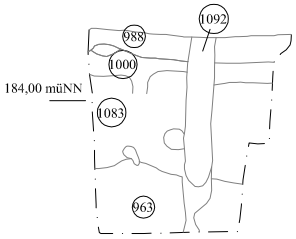

Profil 144 Ost

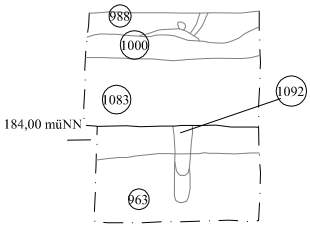

Profil 145 Nord

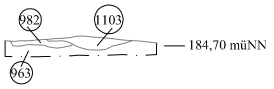

Profil 146 Nord

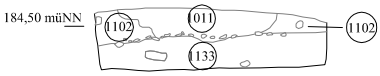

Profil 147 West

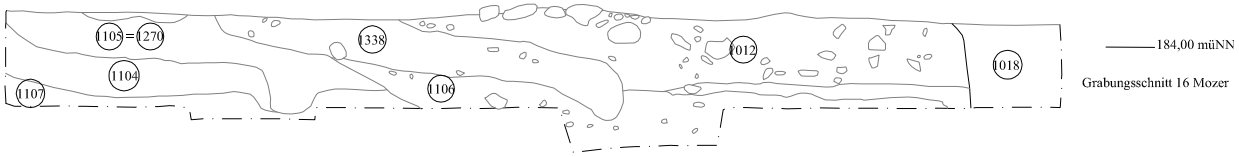

Profil 153 Nord



Profil 159 Süd



Profil 160 Nord

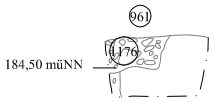

Profil 161 Süd

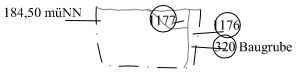

Profil 164 b Nord



Profil 163 West

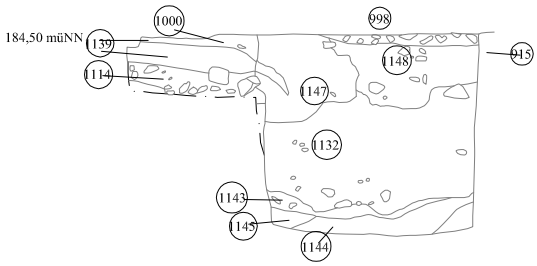

Profil 164 a West

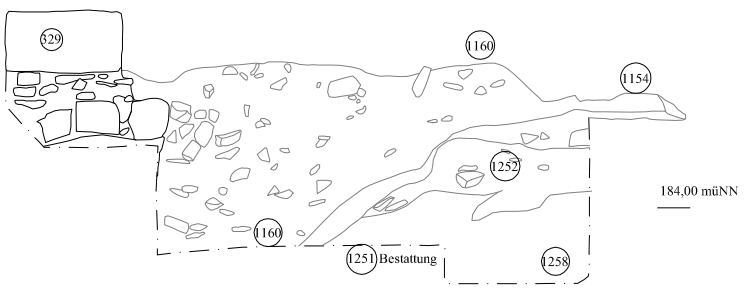

Maßstab 1:40

0 m 2 m

Profil 165 Ost

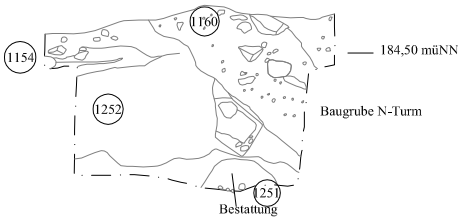

Profil 166a Süd

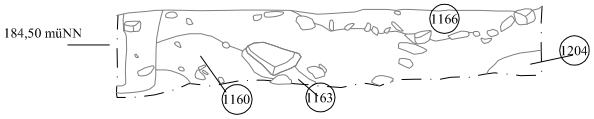

Profil 166b Süd

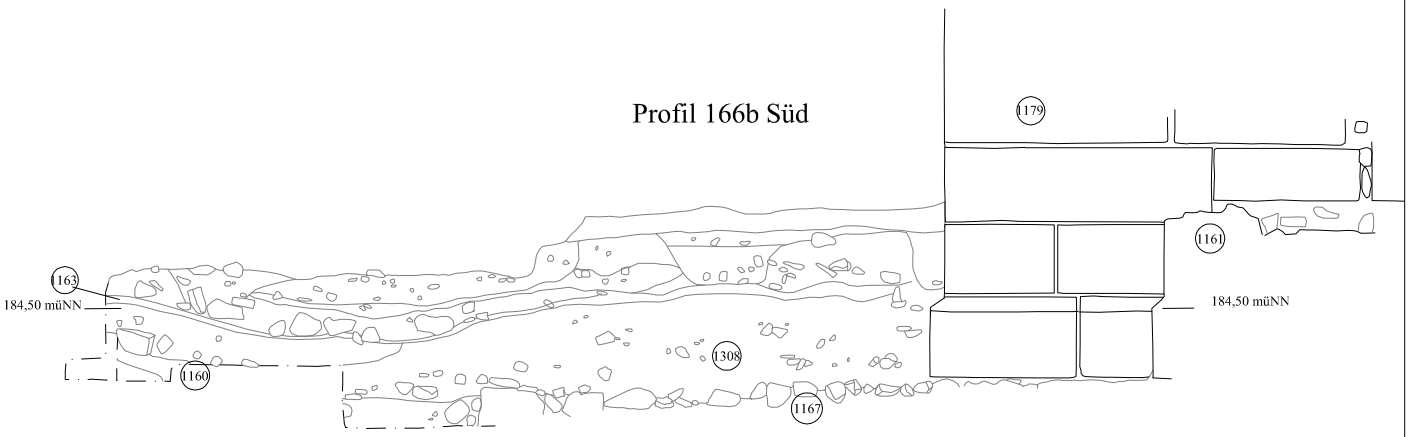

Profil 168 West

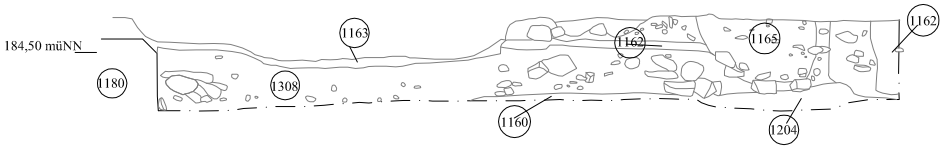

Profil 171 West

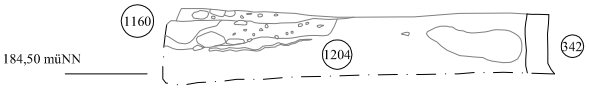

Profil 172 Nord

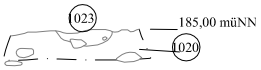

Profil 173 Süd

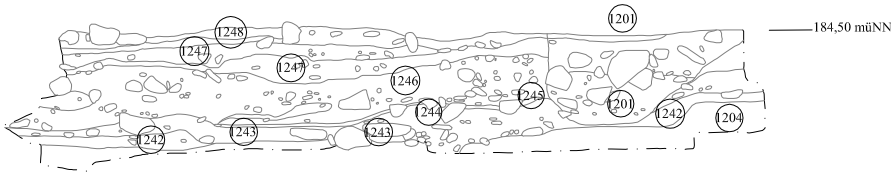

0 m 2 m

Maßstab 1:40

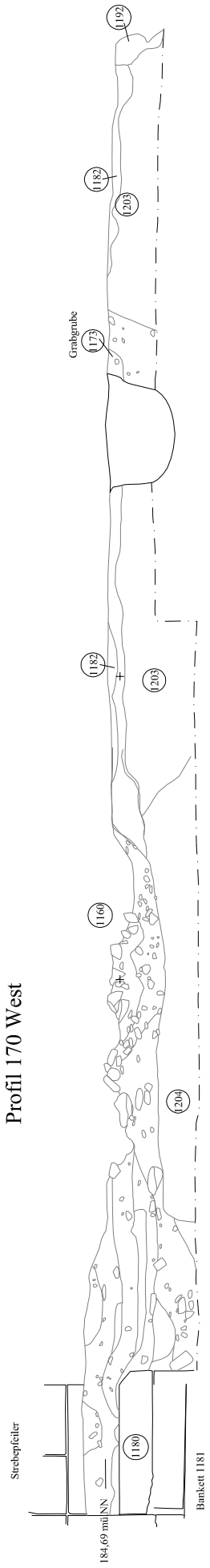

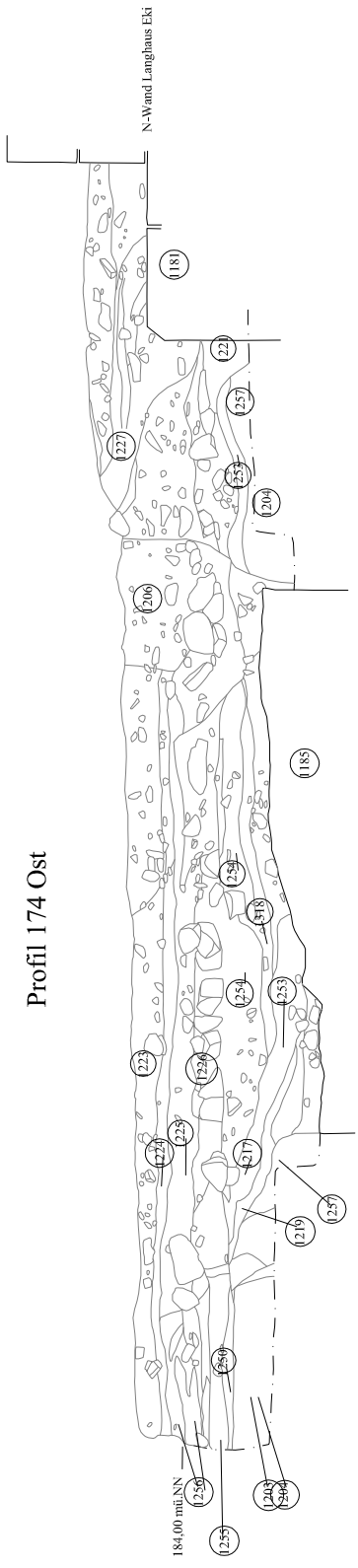

Maßstab 1:40

0 m 2 m

Profil 176 Nord

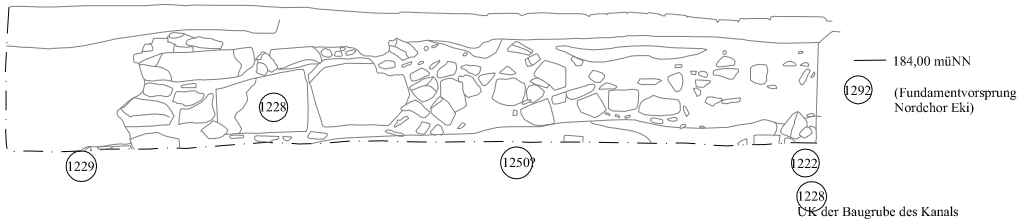

Profil 175 Süd

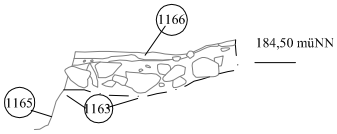

Profil 177 Süd



Profil 178 Ost Querprofil Brenngrube

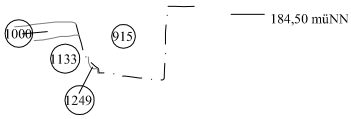

Profil 180 Ost

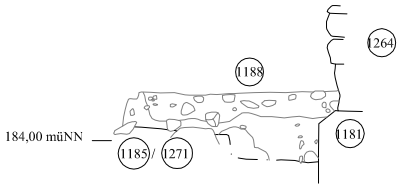

Profil 217 Nord

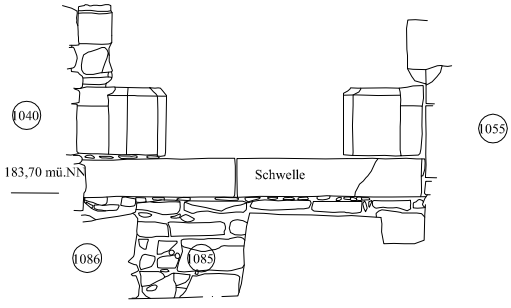

0 m 2 m

Maßstab 1:40

Profil 181 Süd

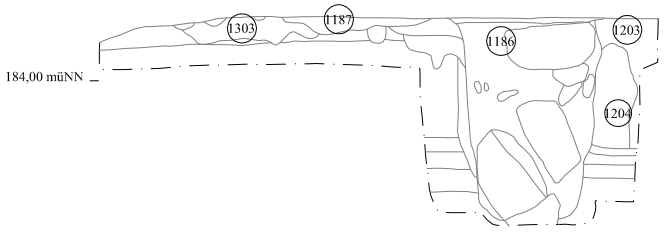

Profil 182 Süd



Profil 183 West

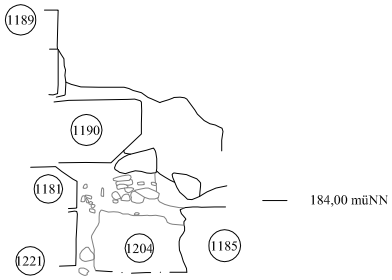

Profil 186 West

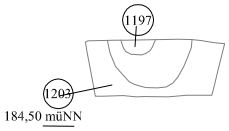

Profil 187 Süd

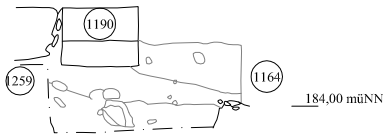

Profil 184 Süd

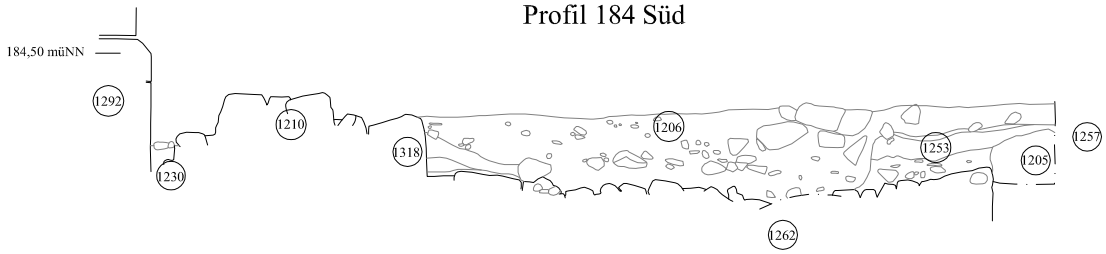

Profil 185 Süd

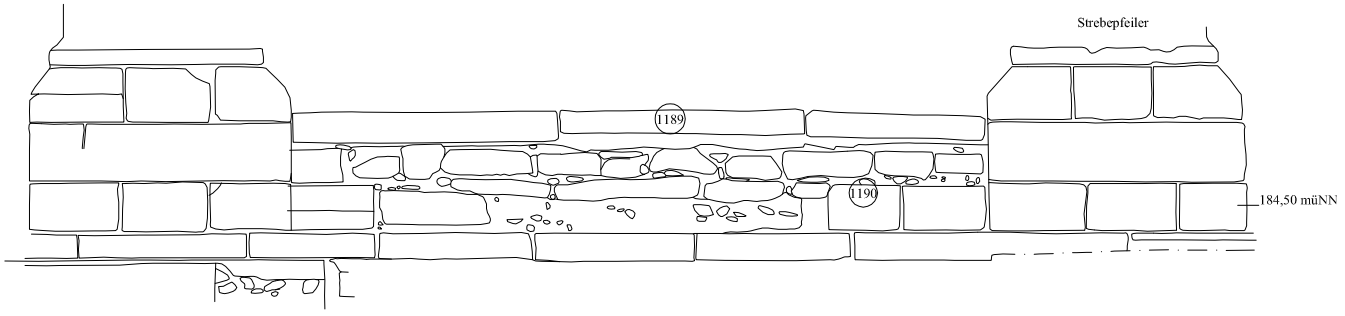

Maßstab 1:40

0 m 2 m

Profil 191 Ost

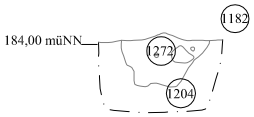

Profil 192 Süd

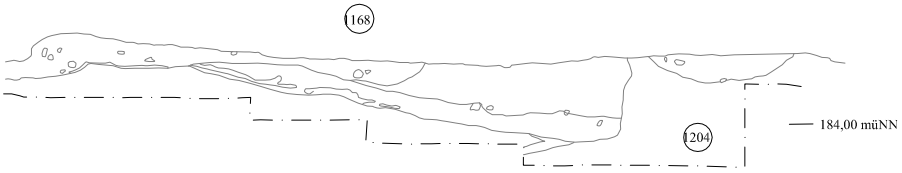

Profil 193 Ost

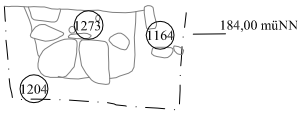

Profil 194 Süd

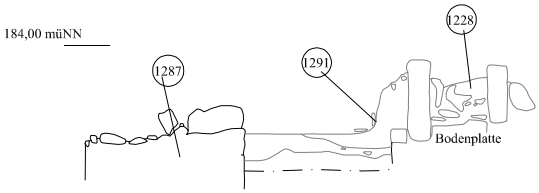

Profil 195 a

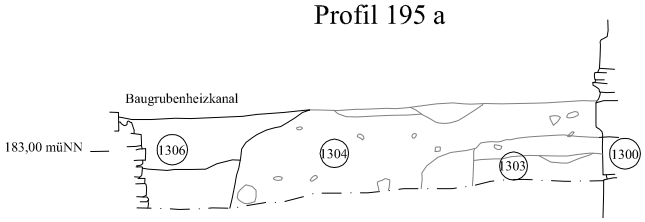

Profil 195 b

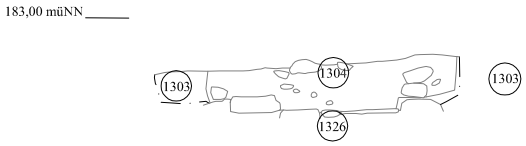

Profil 196 Süd

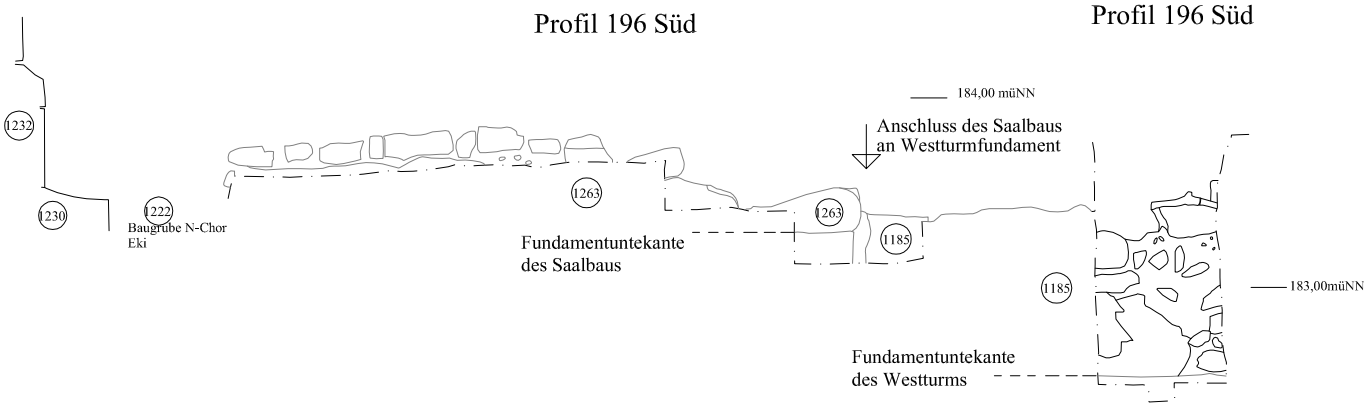

Profil 196 Süd

Profil 197 Süd

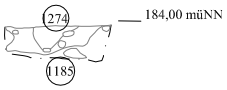

Profil 198 Ost

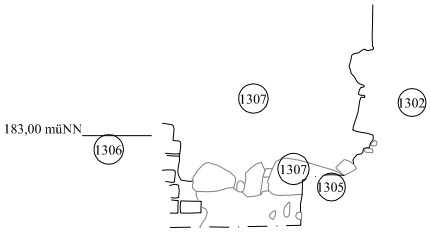

0 m 2 m

Maßstab 1:40

Profil 199 Ost

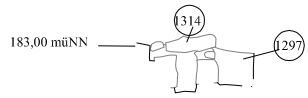

Profil 200 Nord



Profil 201 West

Querprofil Durchfahrt zw. Nordchor E-Kirche und W-Flügel Deutsches Haus

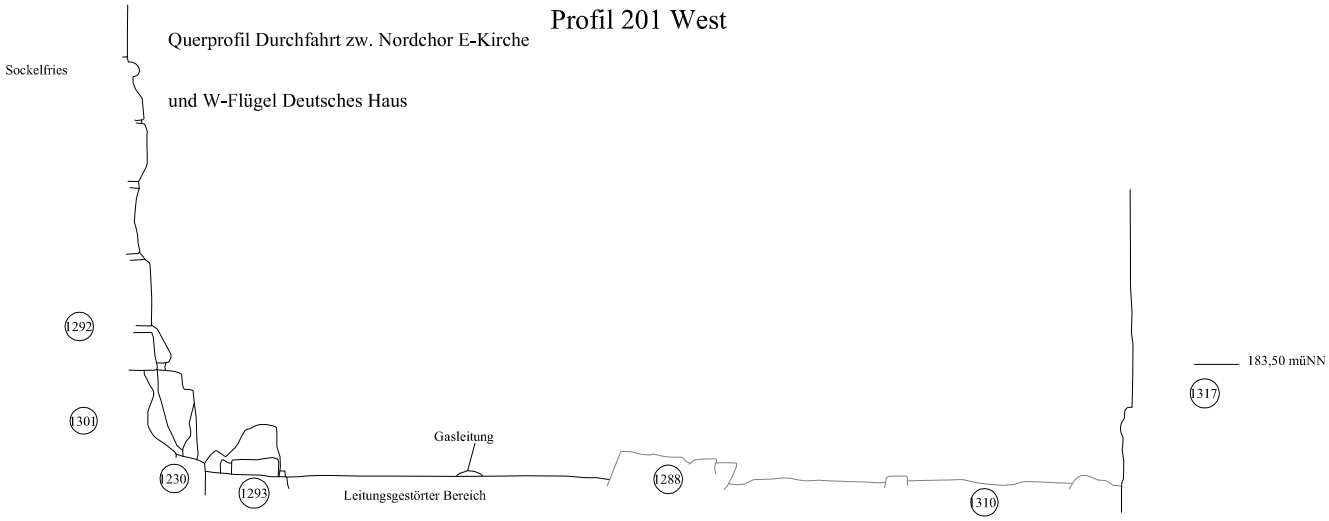

Profil 202 West

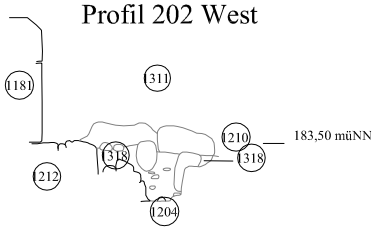

Profil 203 Nord

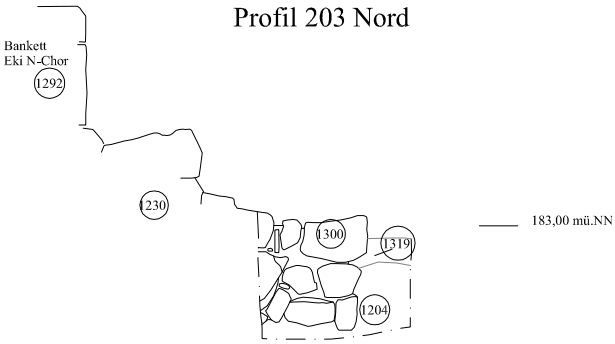

Profil 204a

Profil 204b

Profil 204c

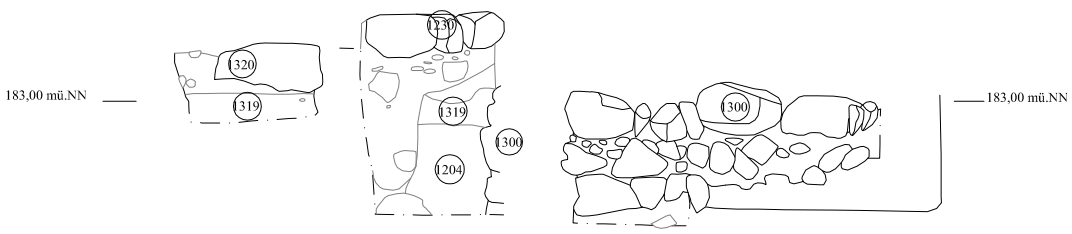

Maßstab 1:40

0 m 2 m

Profil 205 Nord

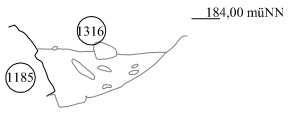

Profil 207 Nord

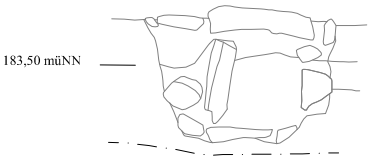

Profil 208 Ost

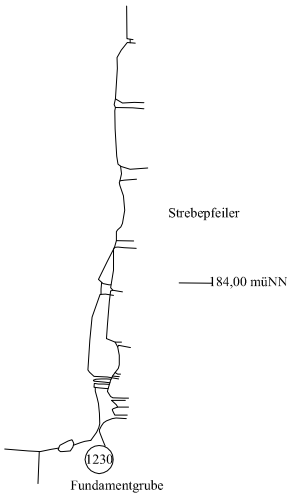

Profil 206 Ost

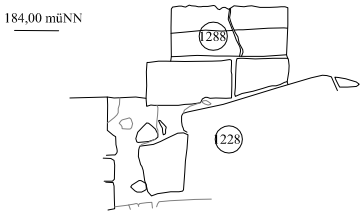

Profil 210 West

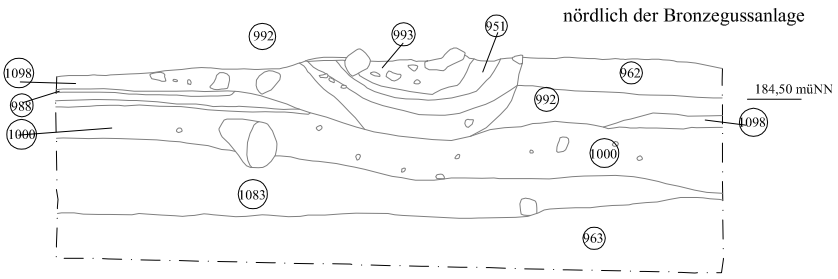

Profil 209 Süd Außenansicht Nordchor

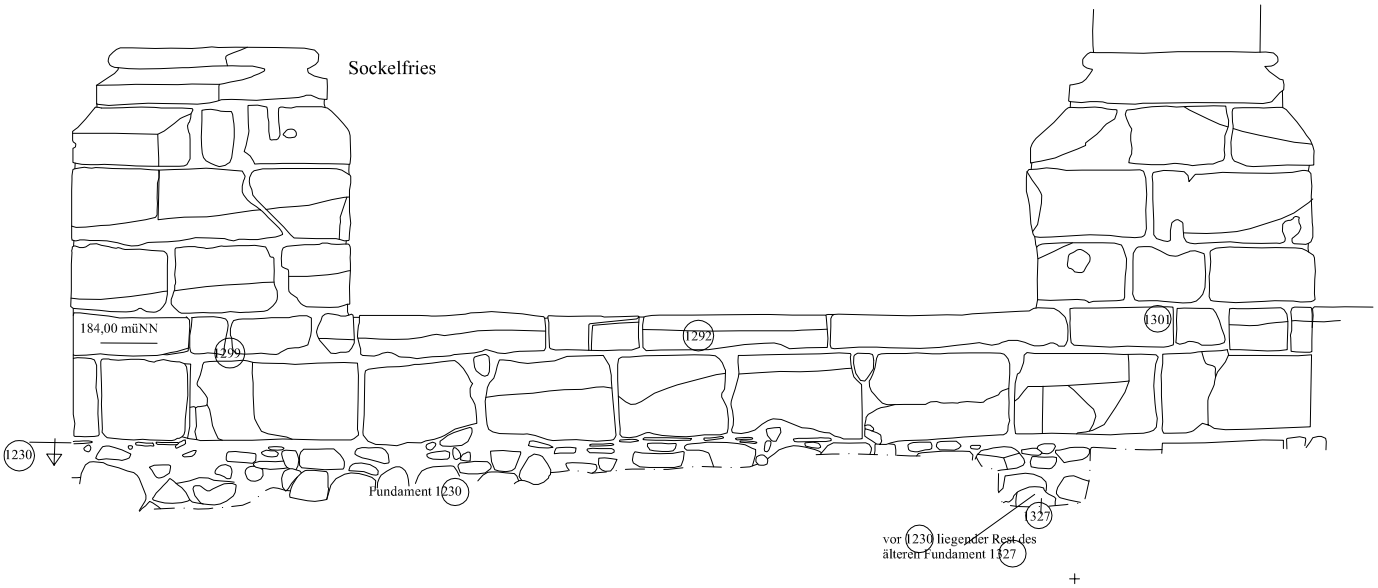

0 m 2 m

Maßstab 1:40

Profil 212 Süd



Profil 213 Süd

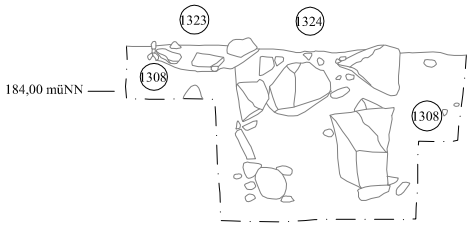

Profil 214 Ost

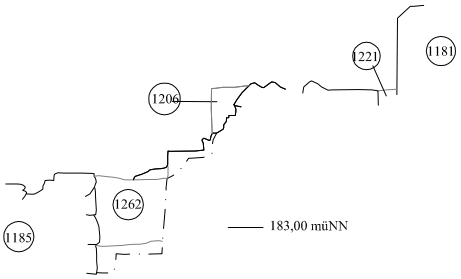

Profil 215a West

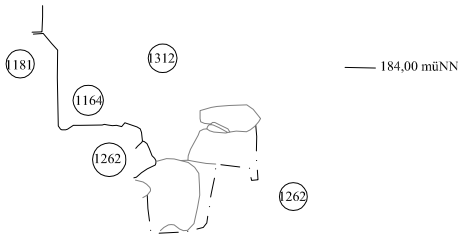

Profil 215 b Ost

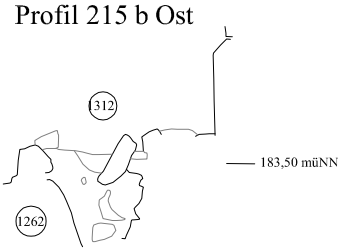

Profil 220

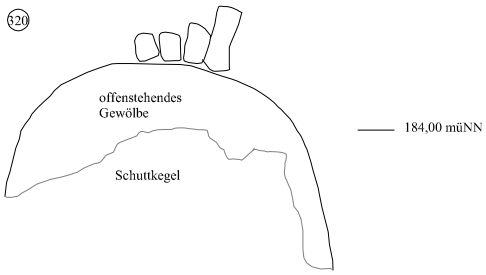

Profil 216 Süd

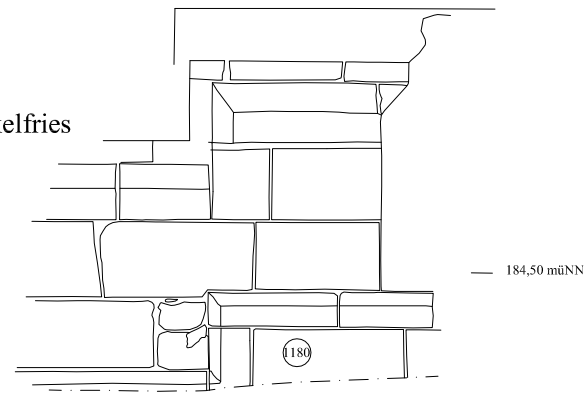

Maßstab 1:40

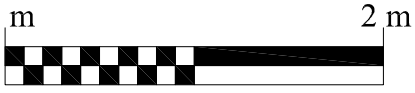

Grabung 2006-2009 Profile

Maßstab 1:40

Tafel 112

Profil 190 Nord



Profil 149a Innenfläche

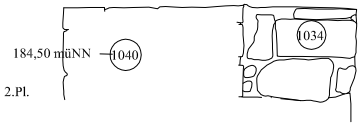

Profil 149b Süd



Profil 149c Süd



Profil 149d Süd

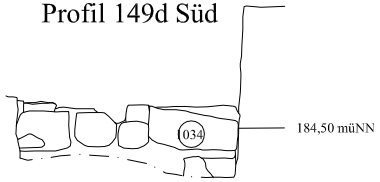

Profil 149e West

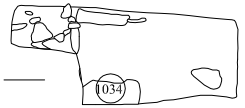

149f Süd

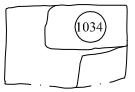

149g Ost



149h Süd

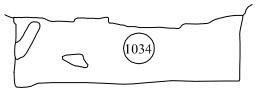

149j West

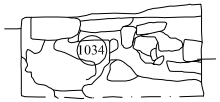

149k Süd

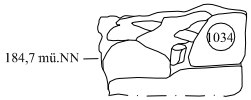

149l Ost



Profil 150 Ost



Profil 151 West



Profil 152 Ost

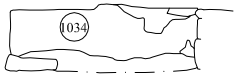

Profil 148 a Ost

Firmaneimauer Innenansicht

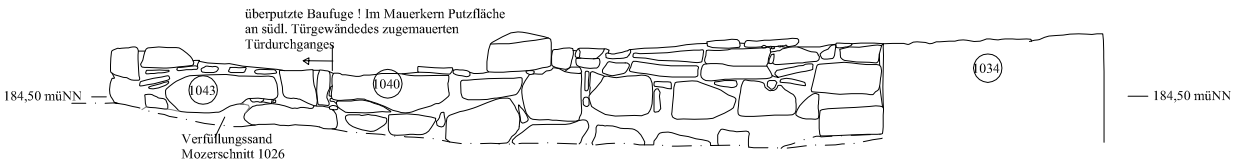

Profil 148b Süd

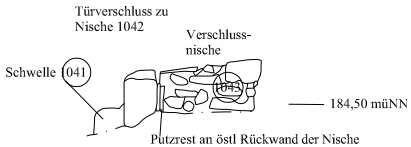

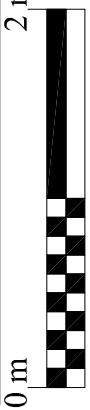

Profil 154 West

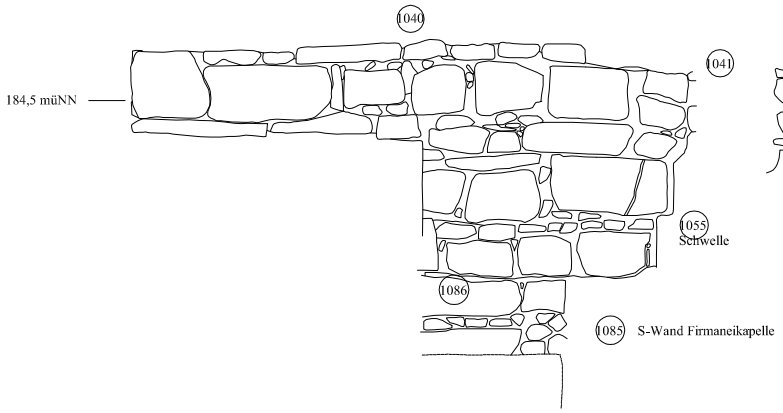

Profil 155 West

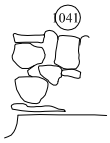

Profil 156 West

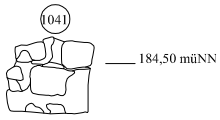

Profil 157 West

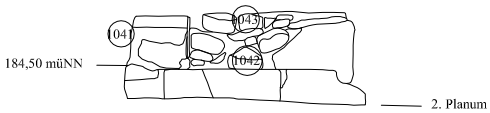

Profil 188a Nord

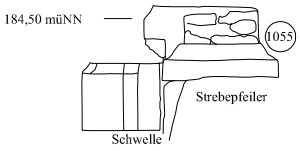

Profil 188b & c Nord

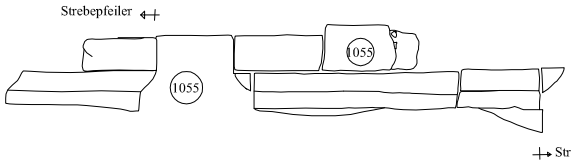

Profil 188d Ost

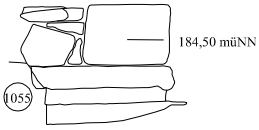

Profil 188 West

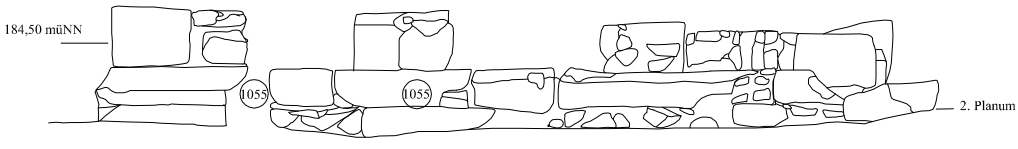

Profil 189 Nord

Profil 188e Nord

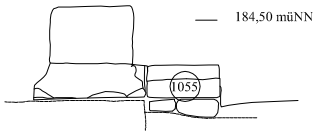

Maßstab 1:40

0 m 2 m

Schnitt 1a Planum 1

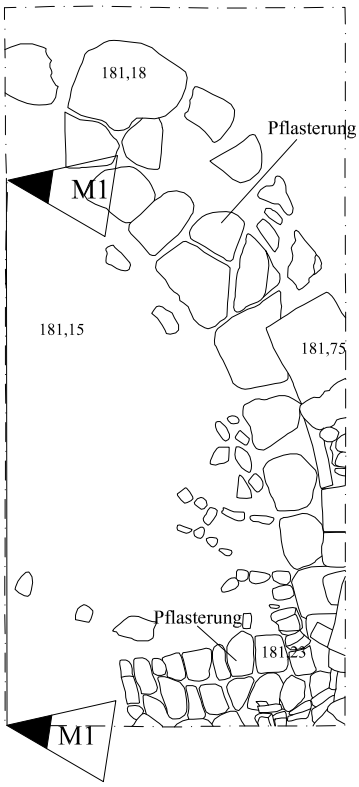

Schnitt 1 a Planum 2

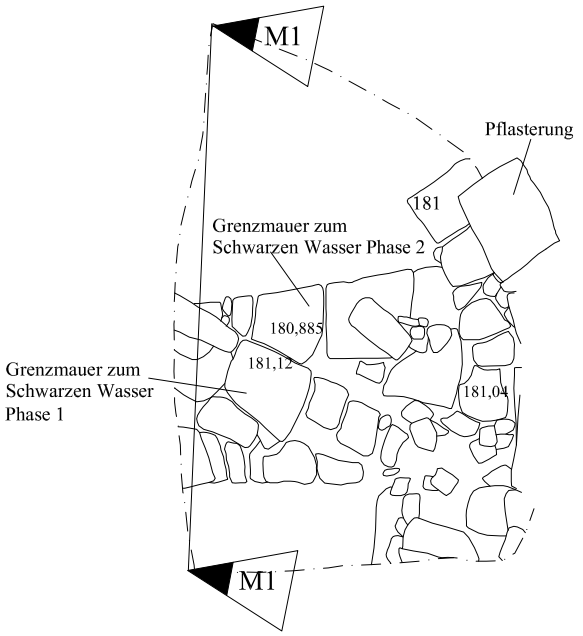

Schnitt 1a Planum 3

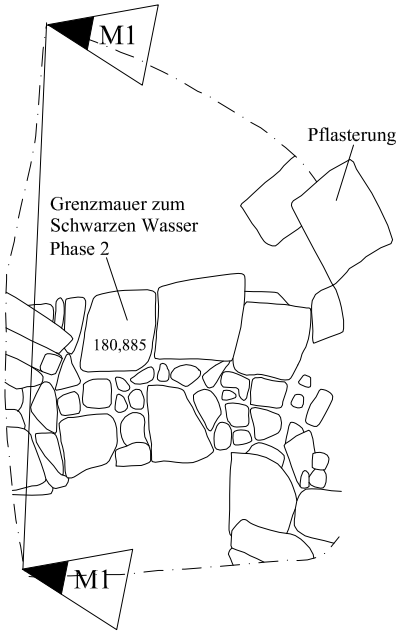

Schnitt 1a Planum 4

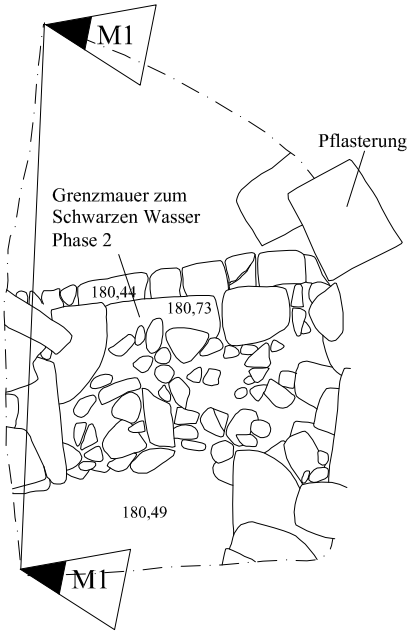

0 m 2 m

Maßstab 1:40

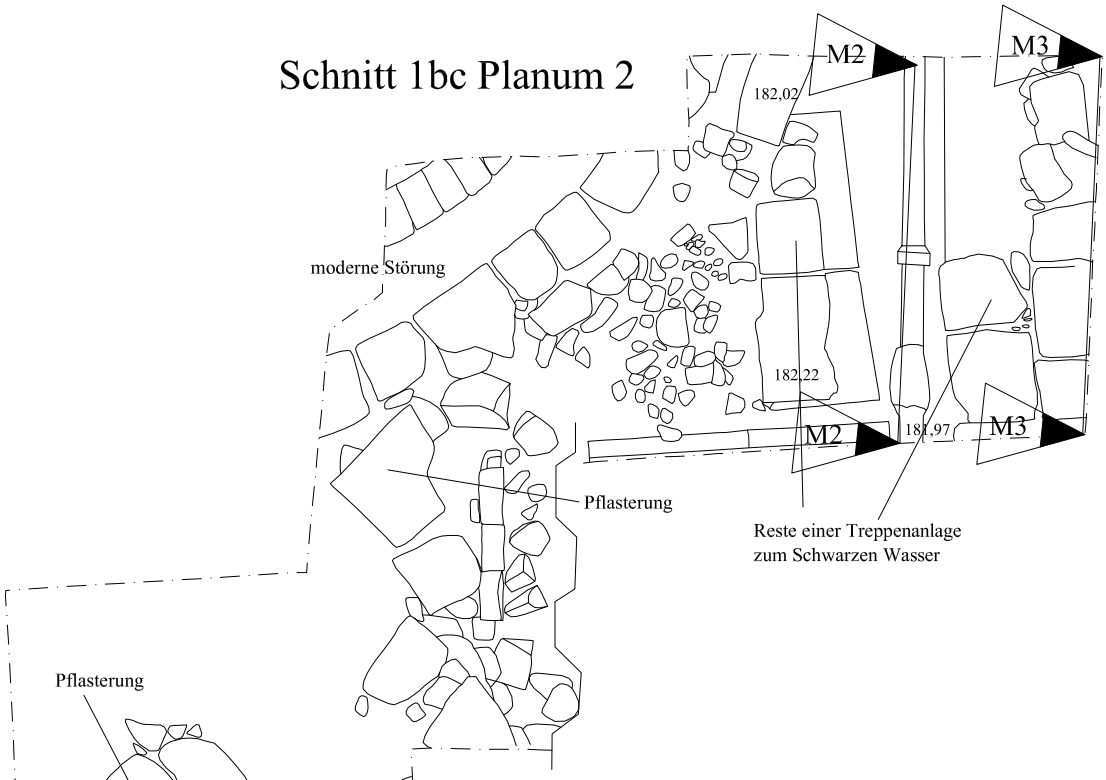

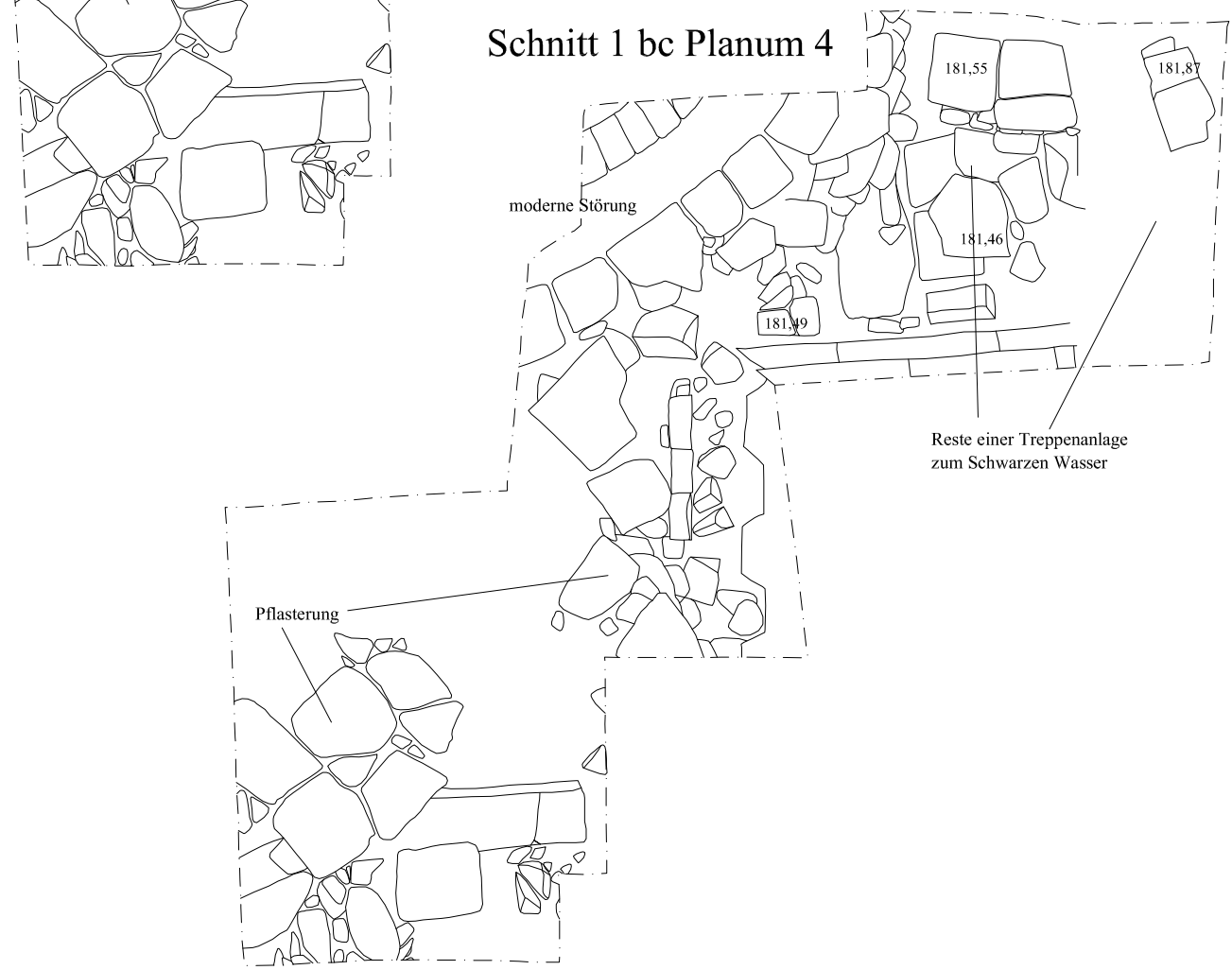

Maßstab 1:40

0 m 2 m

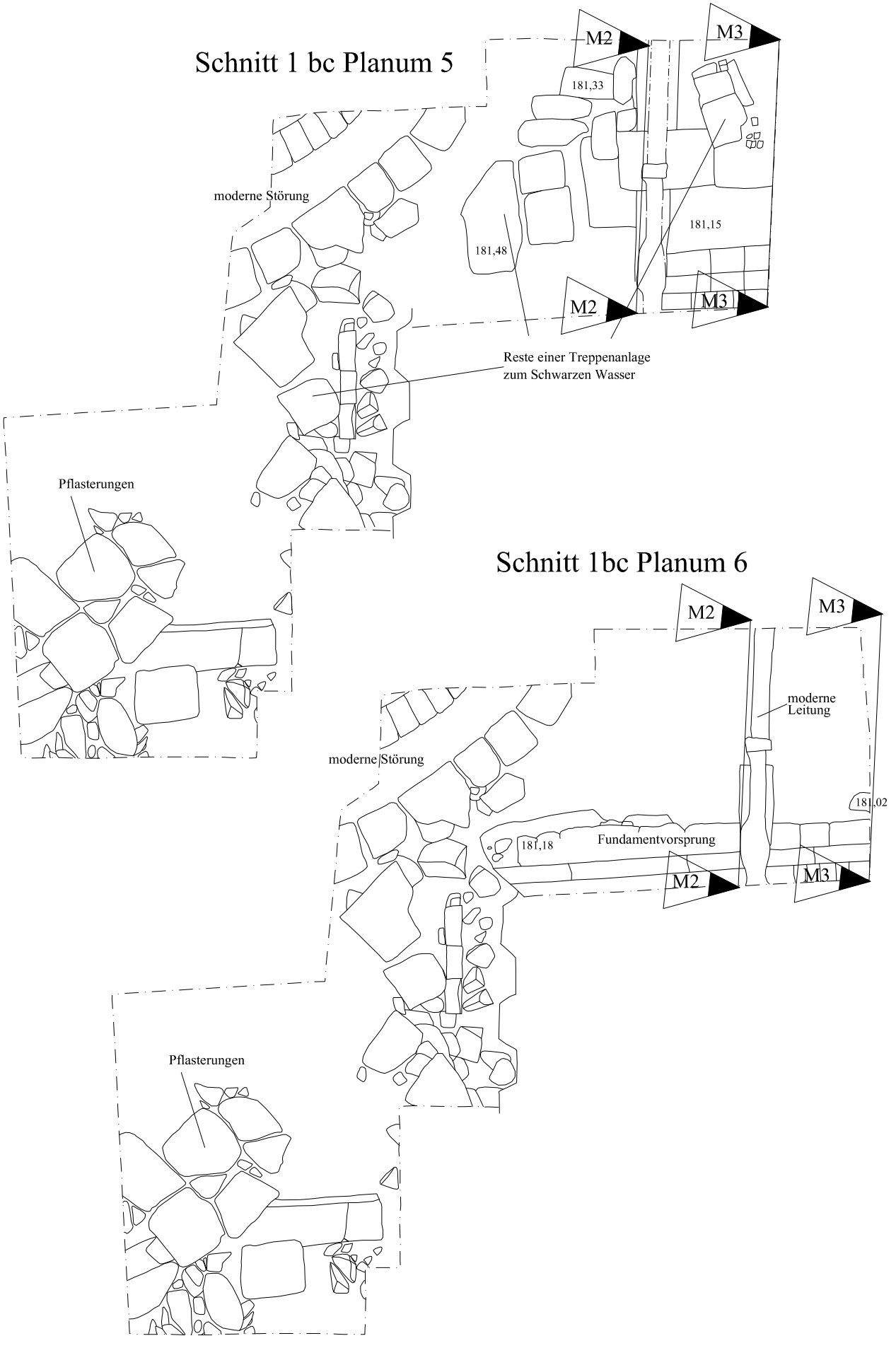

0 m 2 m

Maßstab 1:40

Profil M1 Schnitt 1a West

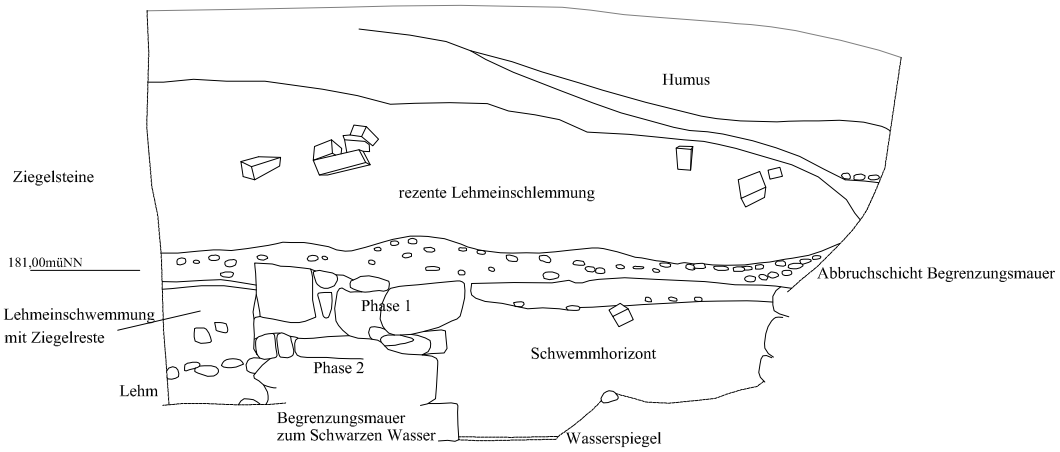

Profil M2 Schnitt 1bc Ost

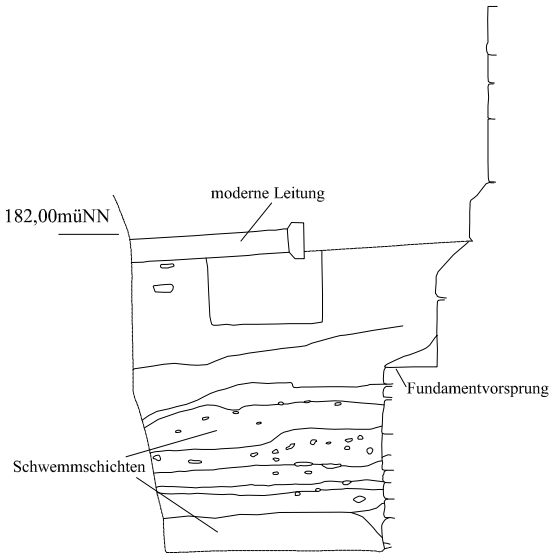

Profil M3 Schnitt 1d Ost

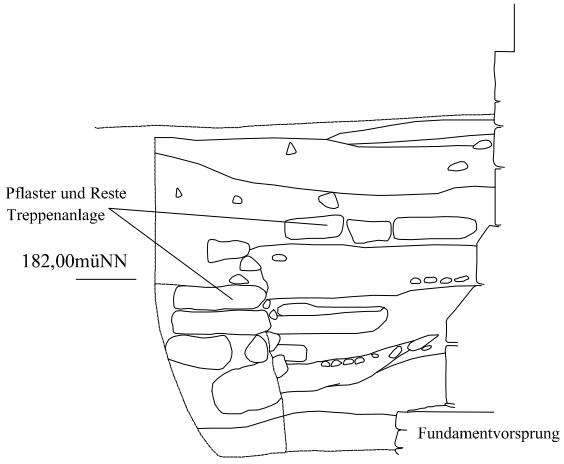

Maßstab 1:40

0 m 2 m

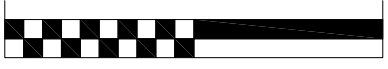

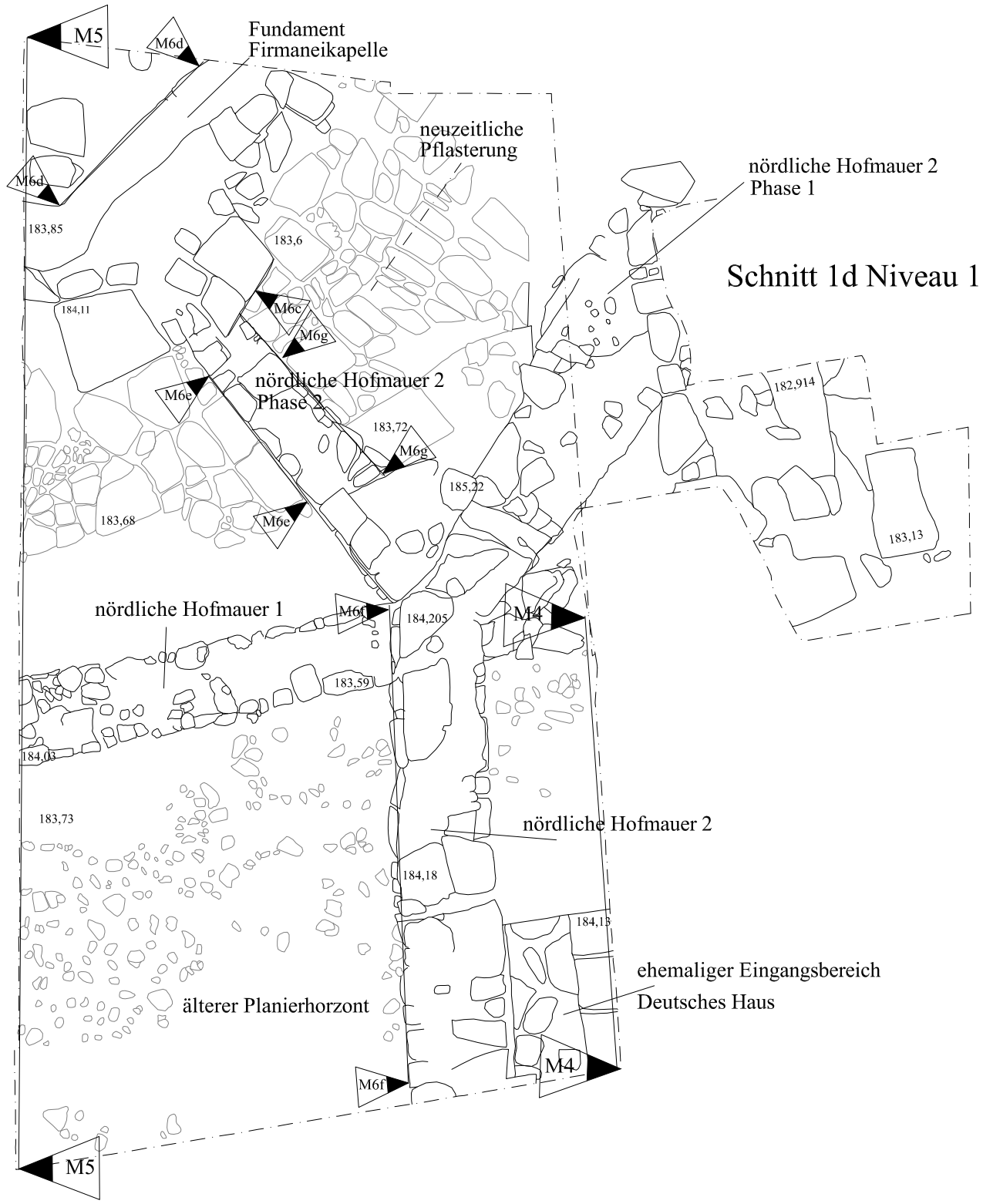

Planum nicht coloriert

0 m 2 m

Maßstab 1:40

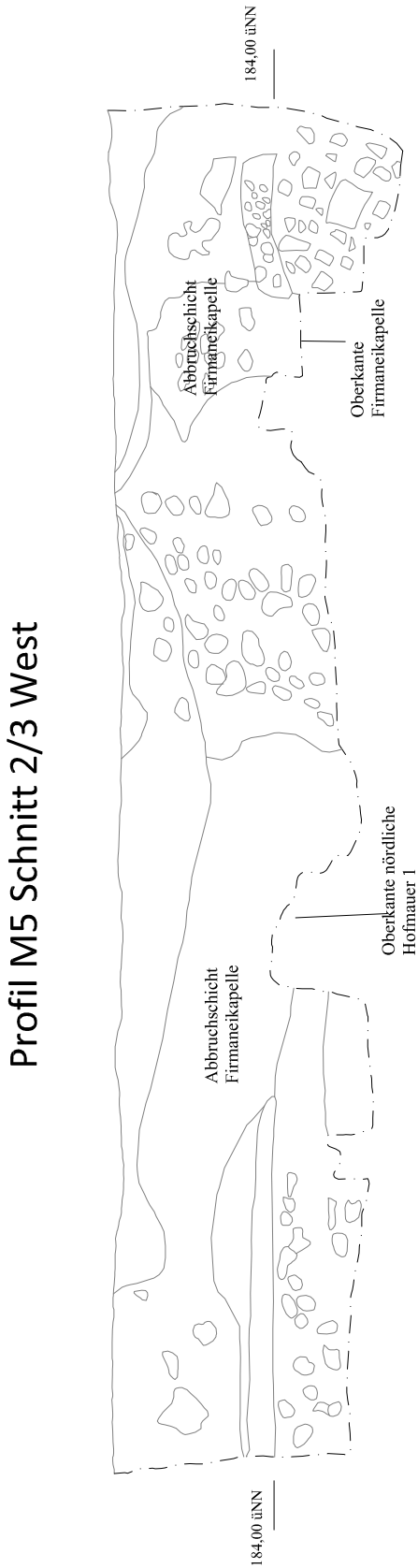

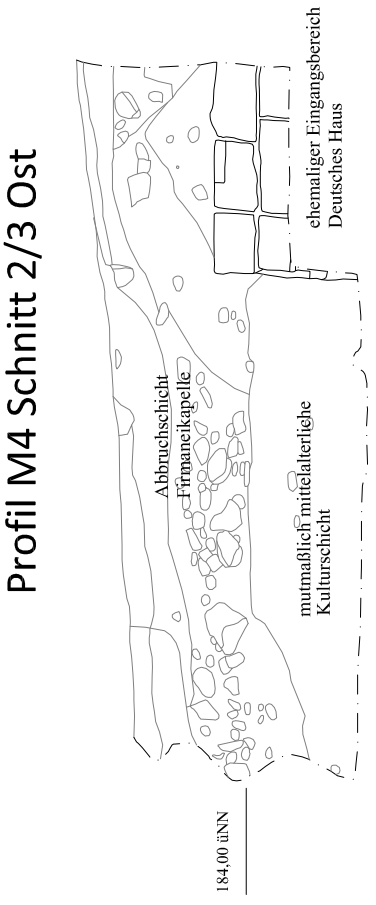

Planum nicht coloriert

Maßstab 1:40

0 m 2 m

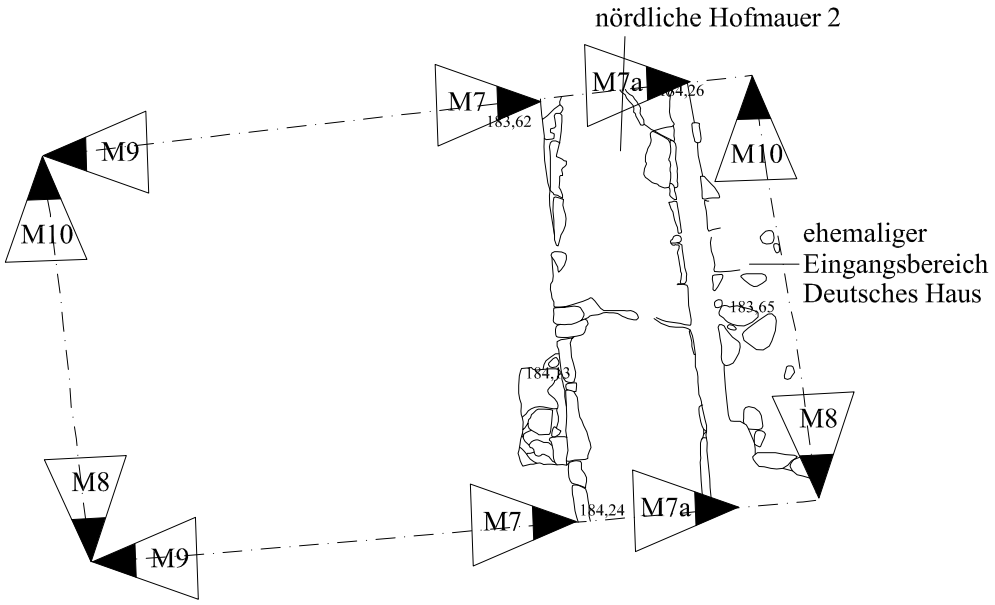

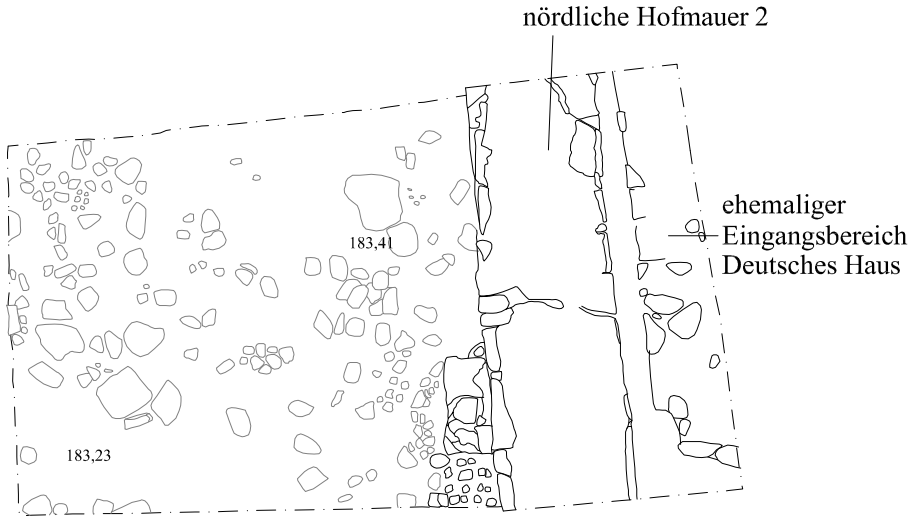

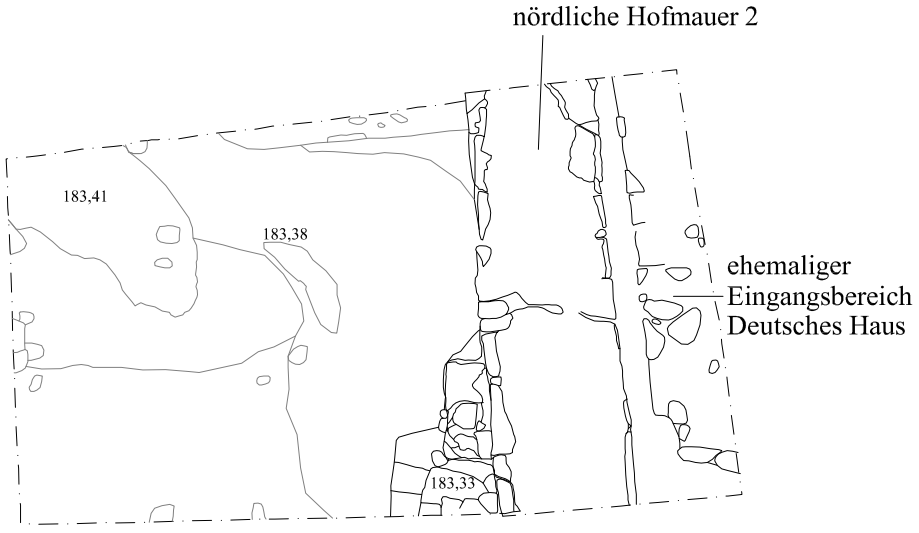

Planum nicht coloriert

0 m 2 m

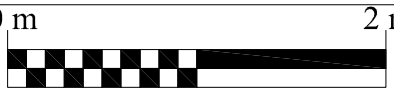

Maßstab 1:40

Profil M10 Schnitt 4 Nord

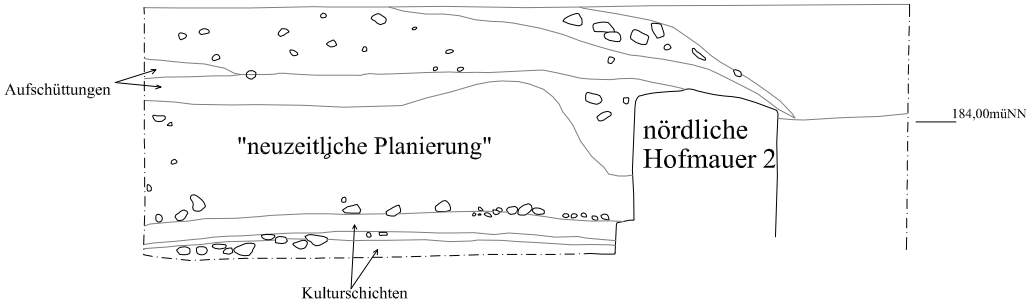

Schnitt 5/6 Süd Gespiegelt Profil M8

Schnitt 5/6 Süd Gespiegelt Profil M8a

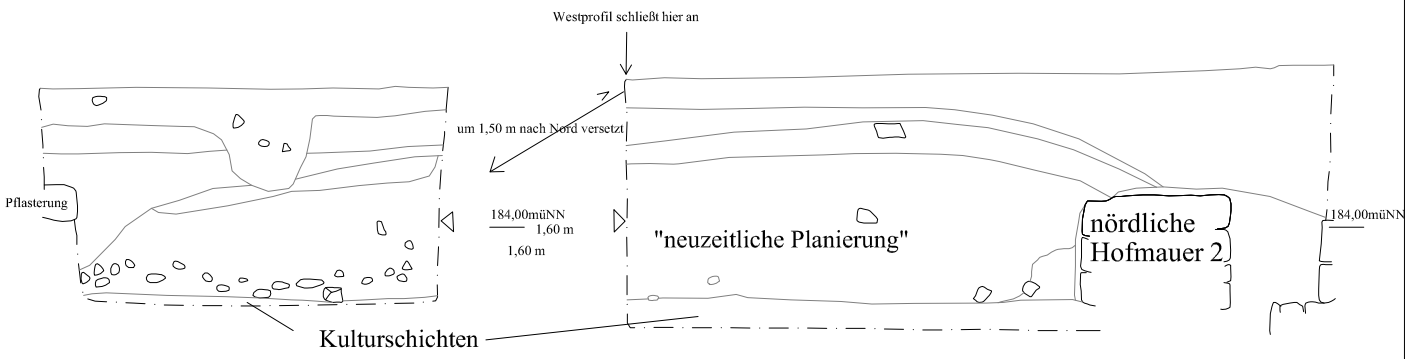

Profil M9 Schnitt 4 West

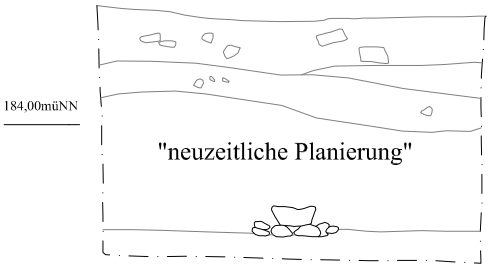

Profil M7 Schnitt 4 Ost



Profil M7a Schnitt 4 Ost

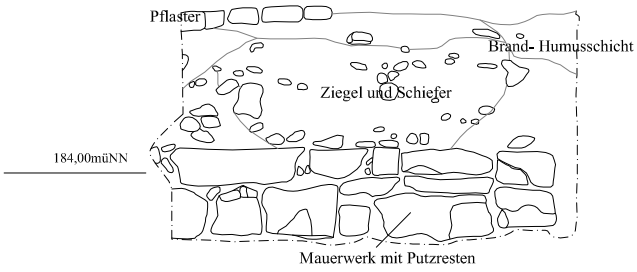

Maßstab 1:40

0 m 2 m

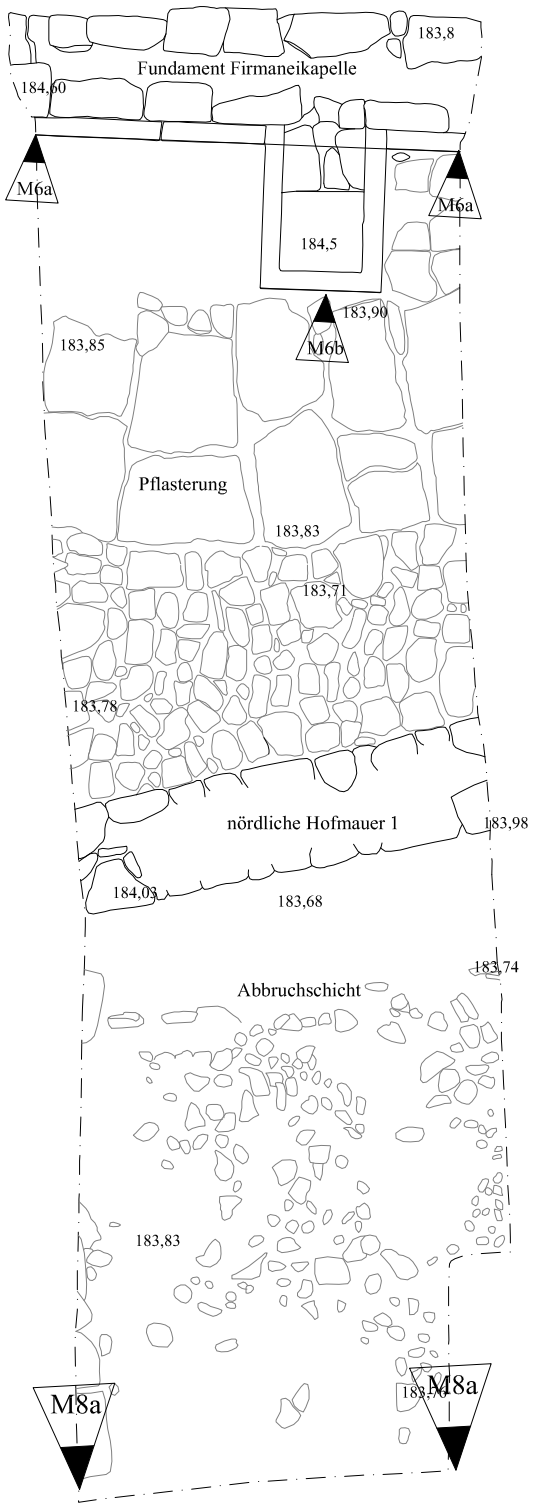

Planum nicht coloriert

0 m 2 m

Maßstab 1:40

Planum 2

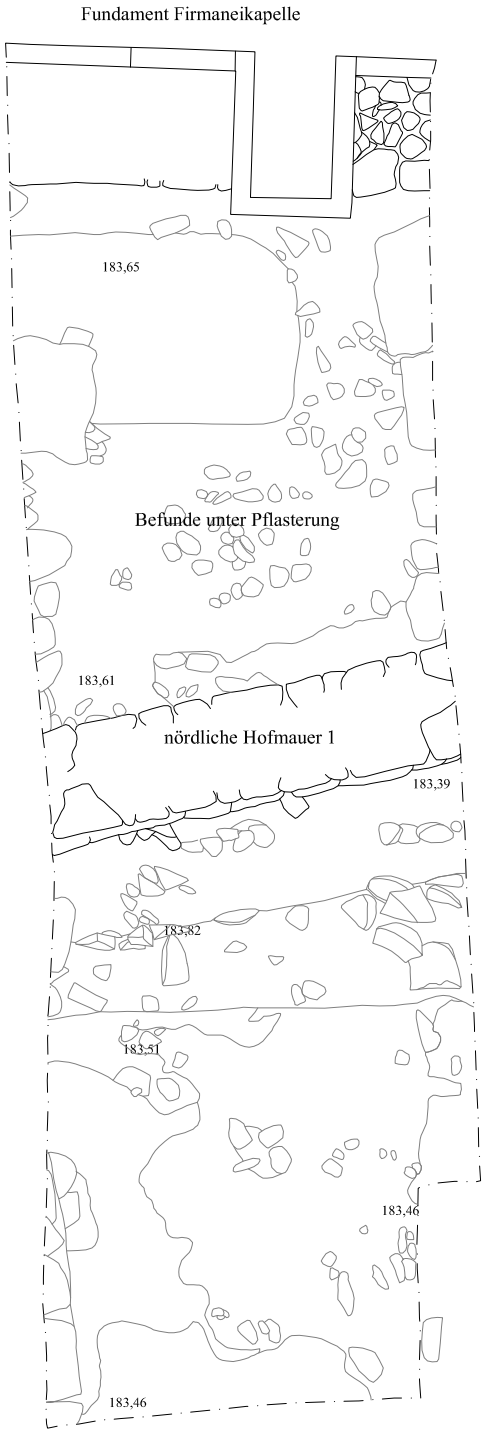

Planum 3

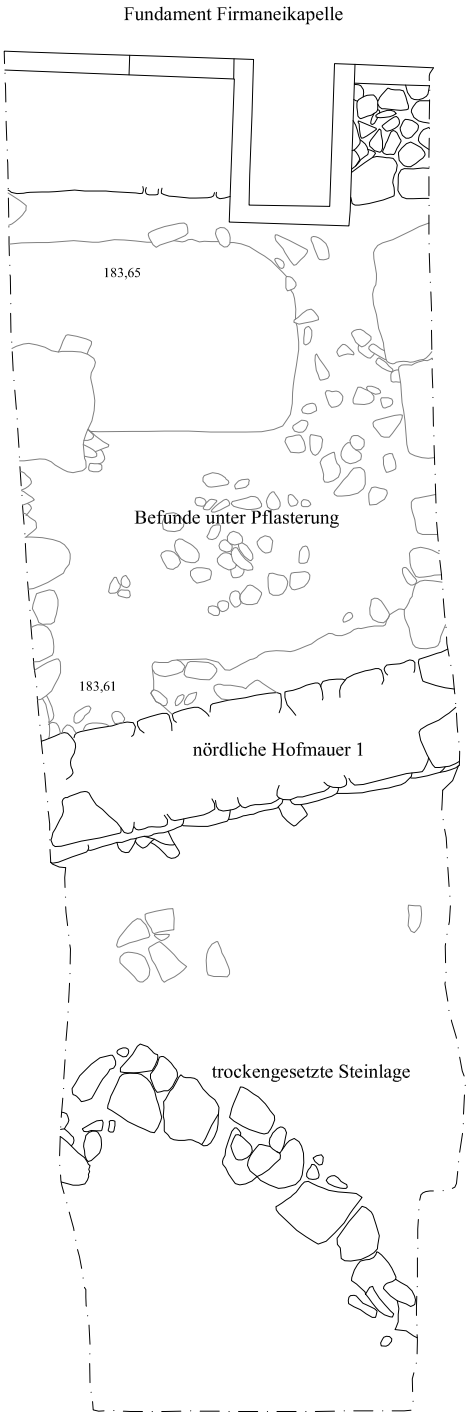

Planum 3 nicht coloriert

Maßstab 1:40

0 m 2 m

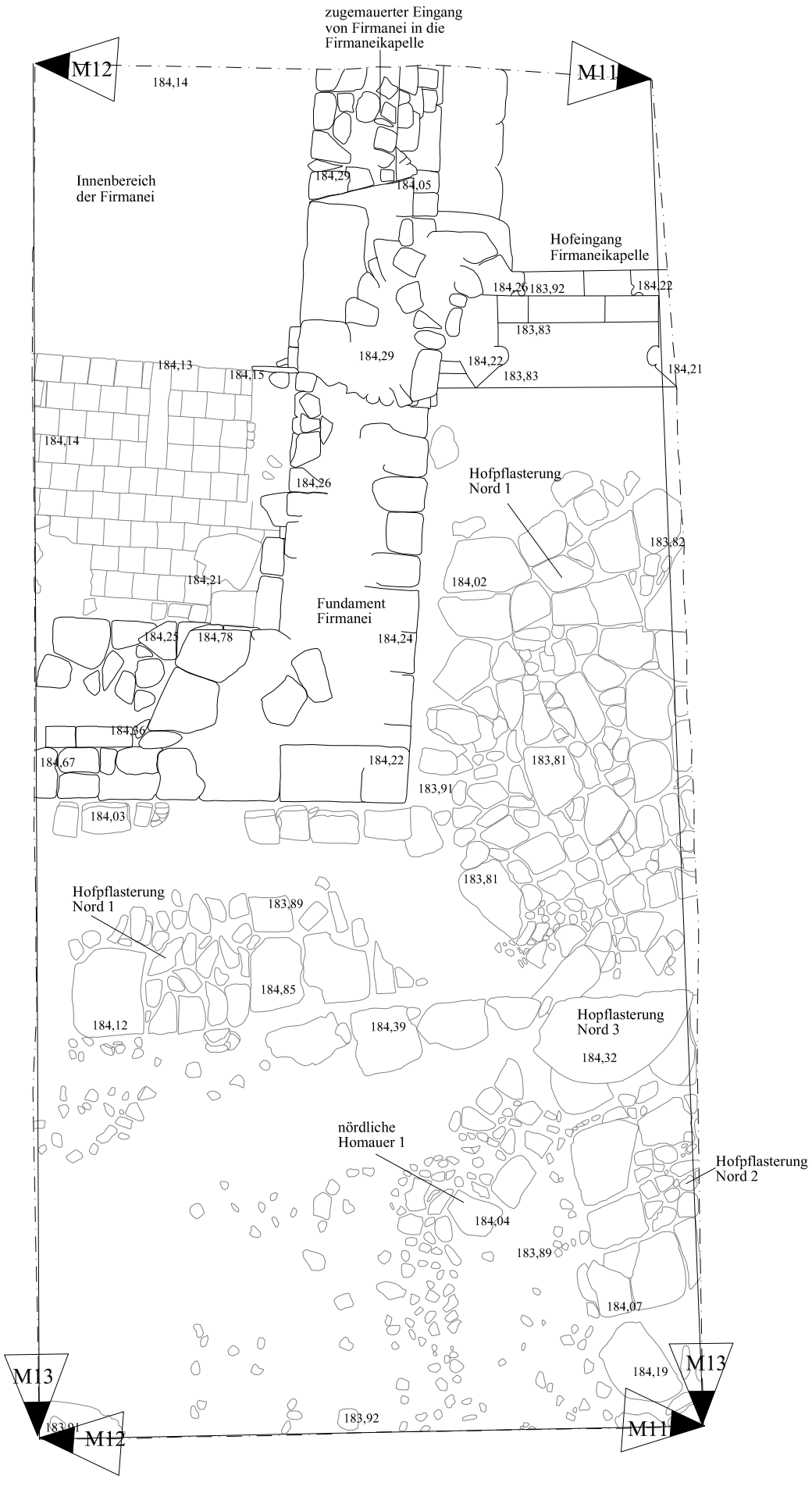

Planum nicht coloriert

0 m 2 m

Maßstab 1:40

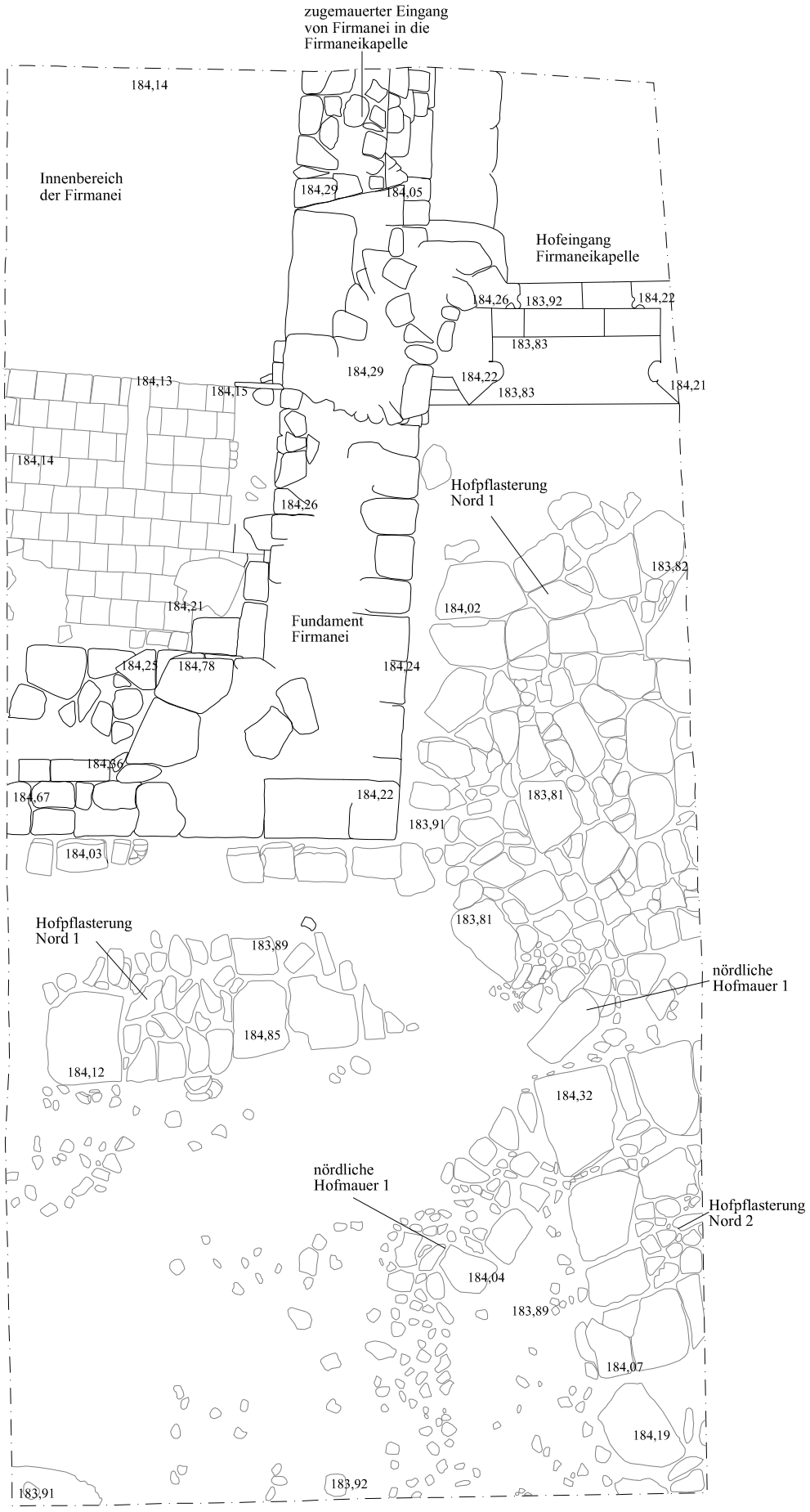

Planum nicht coloriert

Maßstab 1:40

0 m 2 m

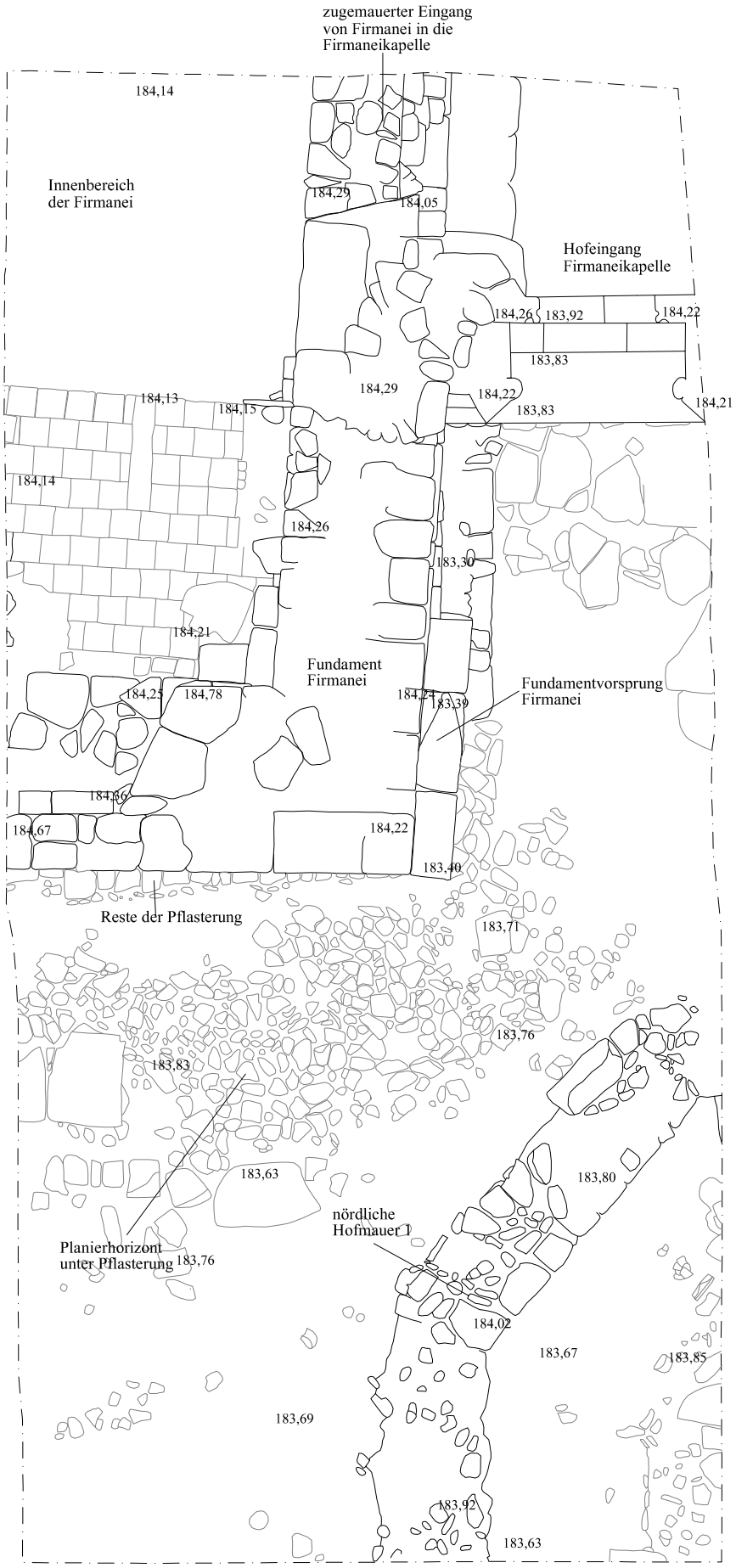

Planum nicht coloriert

0 m 2 m

Maßstab 1:40

Schnitt 7 Detailplanum 1

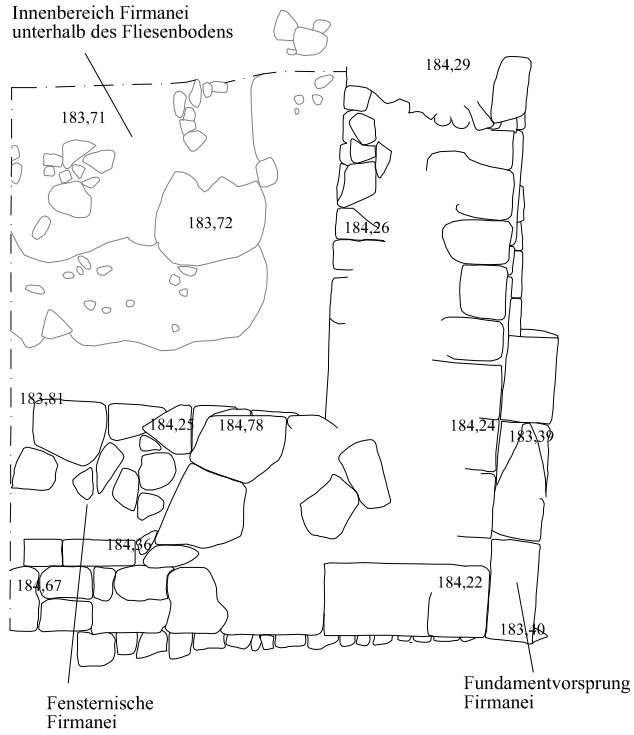

Schnitt 7 Detailplanum 2

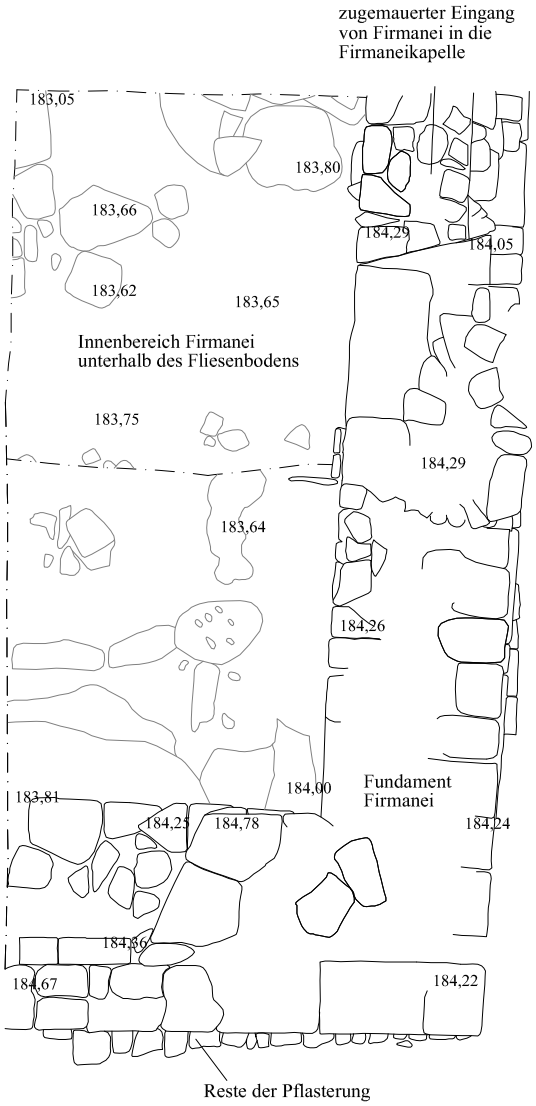

Planum nicht coloriert

Maßstab 1:40

0 m 2 m

Grabung 1970/71 Schnitt 7/ Profile

Tafel 128

Maßstab 1:40

Profil M11 Schnitt 7 Ost

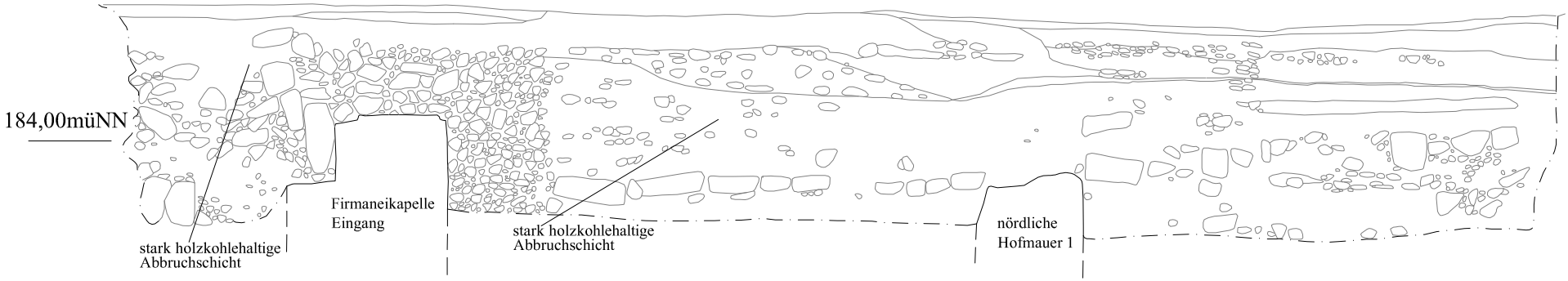

Profil M12 Schnitt 7 West

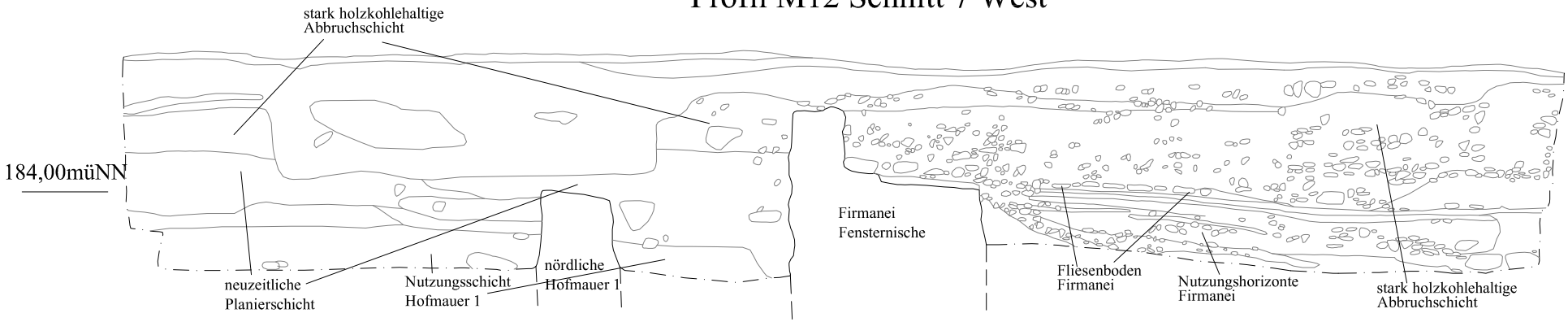

Profil M13 Schnitt 7 Süd

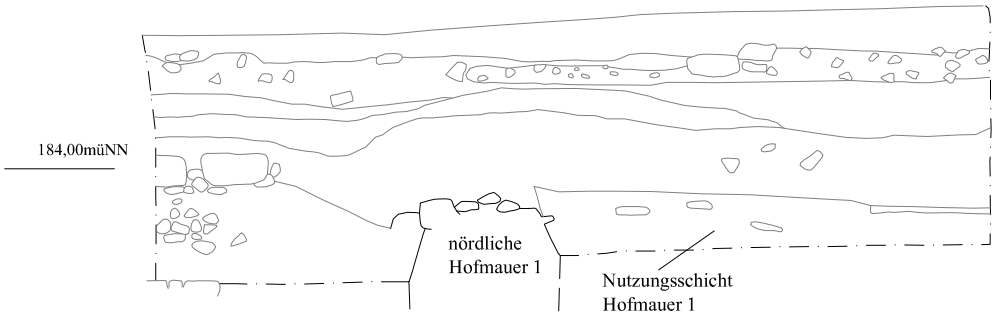

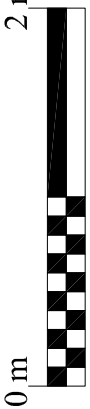

Profil M14 Schnitt 8 Nord



Schnitt 8 Planum 1

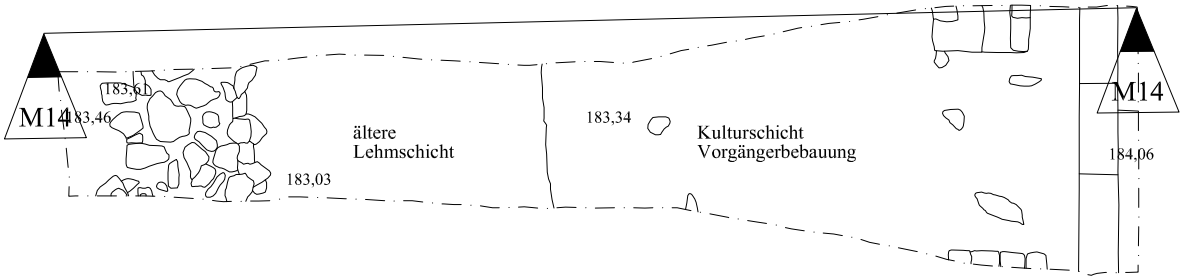

Schnitt 10 Planum 1

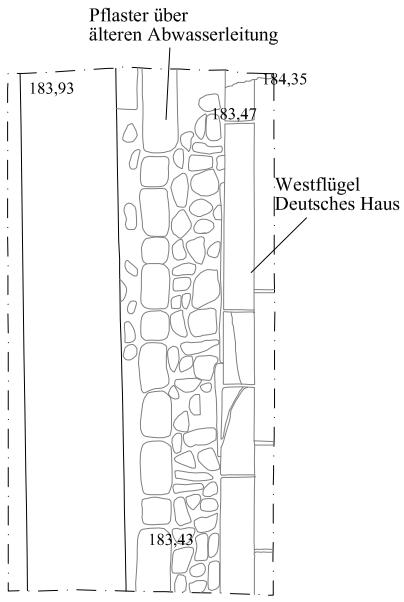

Schnitt 10 Planum 2

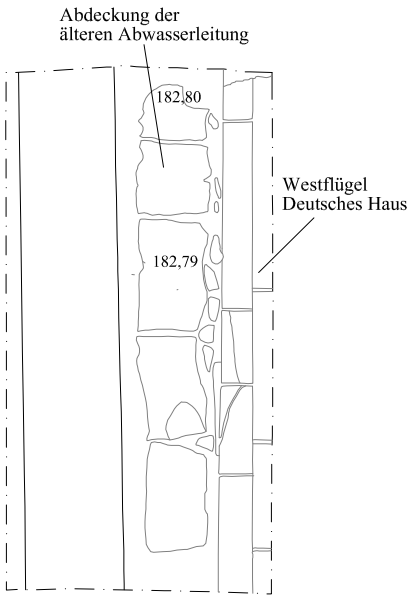

Schnitt 11 Planum 1

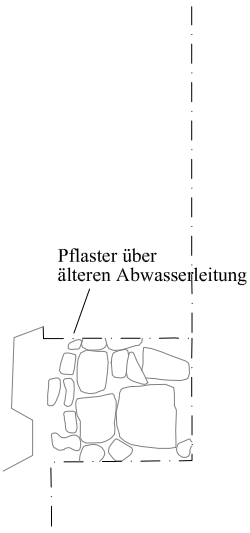

Planum nicht coloriert

Maßstab 1:40

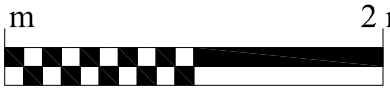

Süderweiterung Planum 2

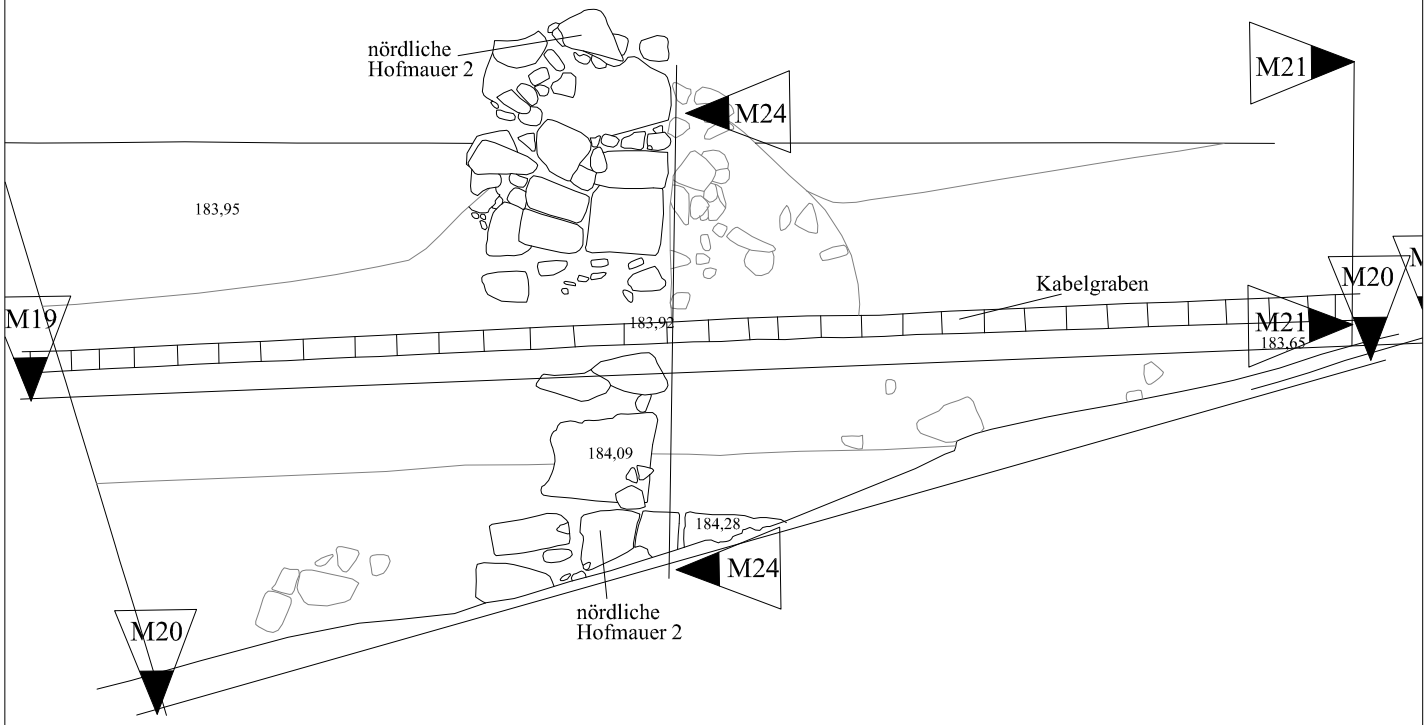

Süderweiterung Planum 3

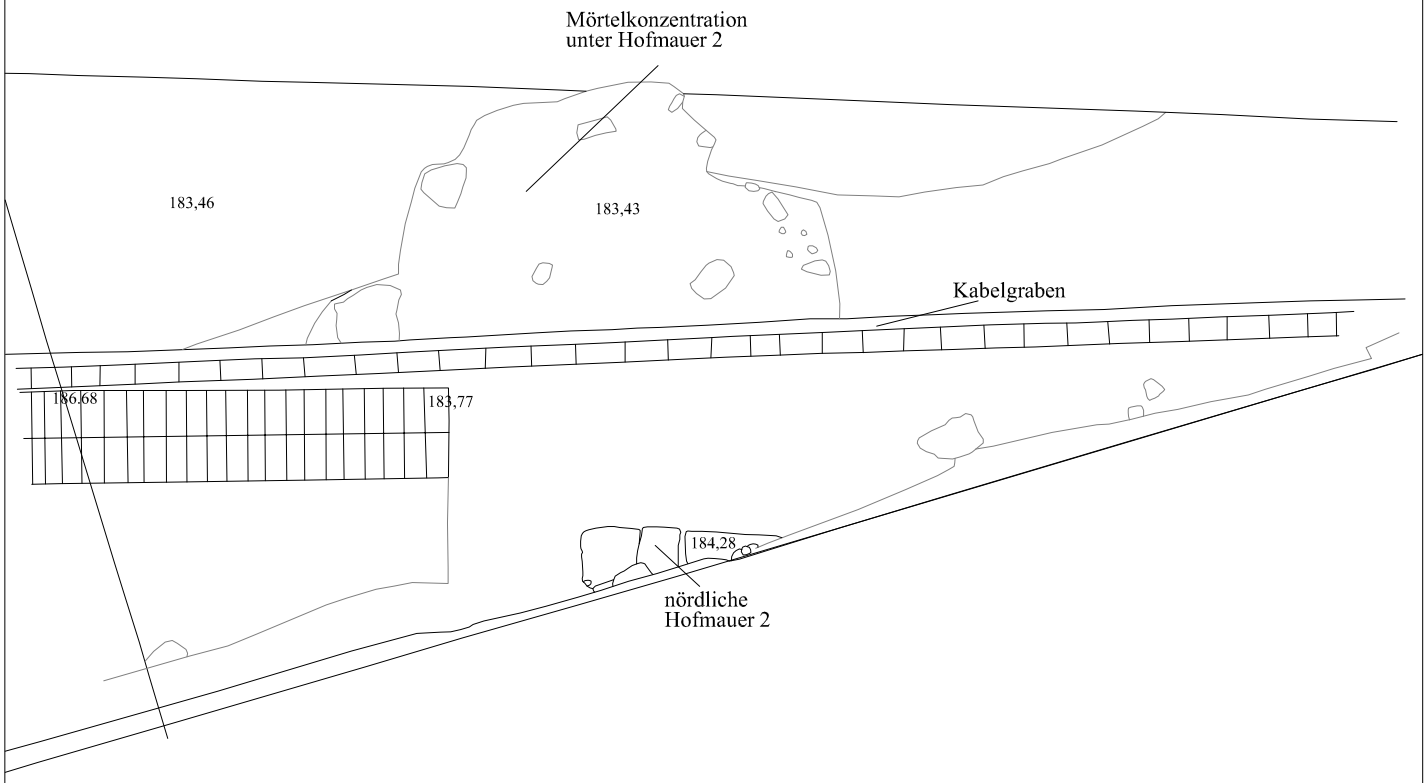

Planum nicht coloriert

0 m 2 m

Maßstab 1:40

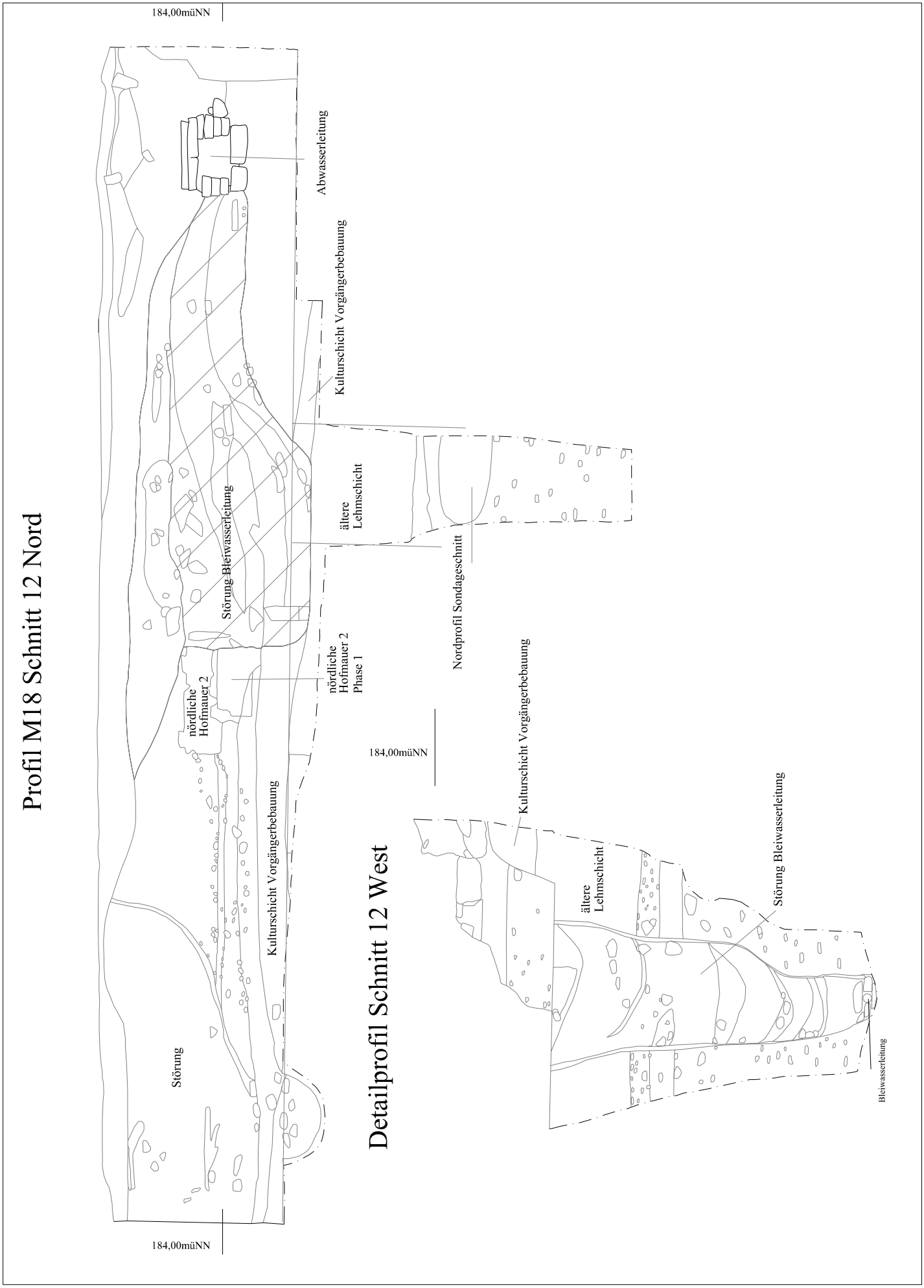

Maßstab 1:40

0 m 2 m

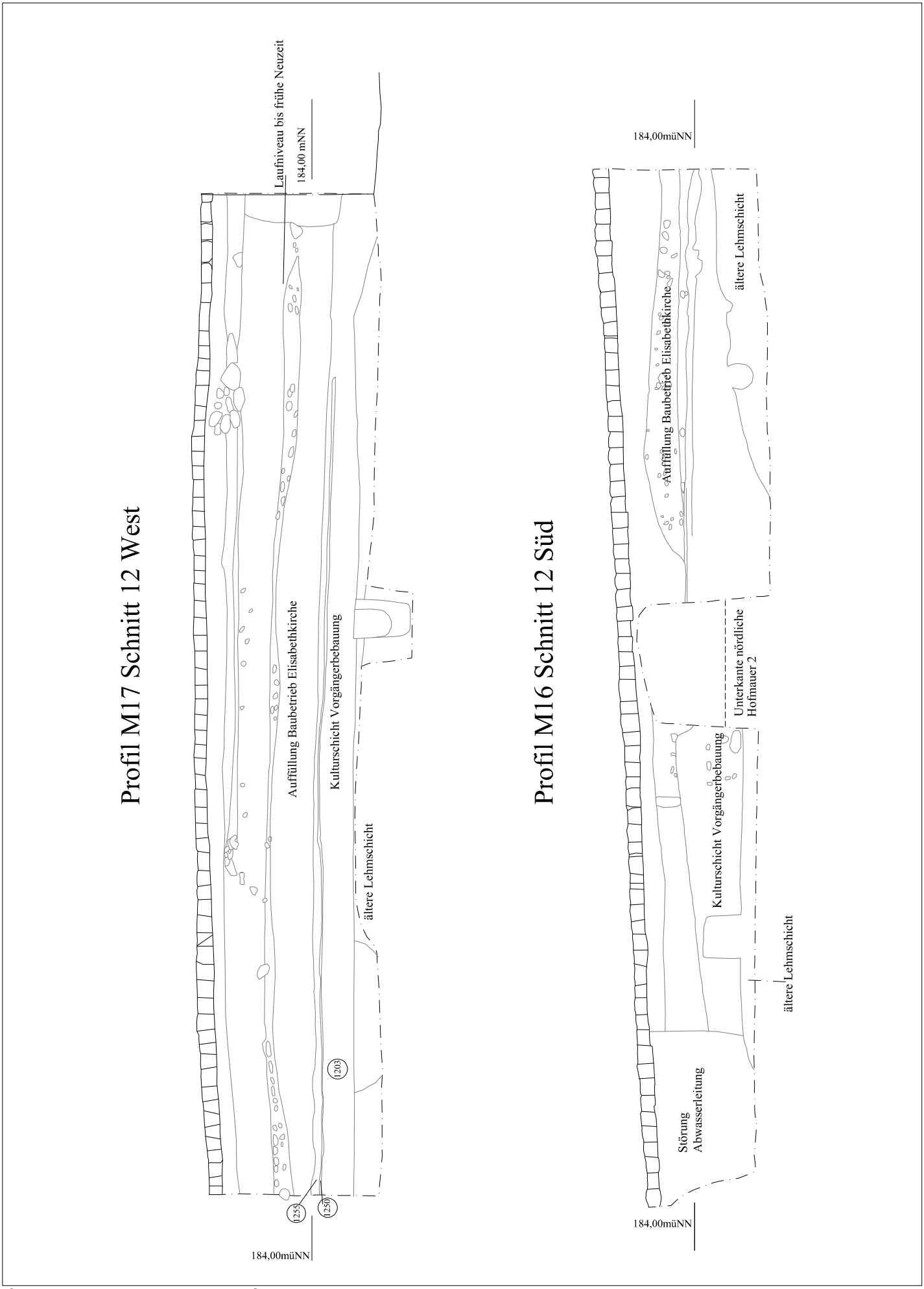
Profil M17 Schnitt 12 West
Laufniveau bis frühe Neuzeit
184,00 mNN
Auffüllung Baubetrieb Elisabethkirche
Kulturschicht Vorgängerbebauung
ältere Lehmschicht
203
259
250
184,00müNN
Profil M16 Schnitt 12 Süd
184,00müNN
Auffüllung Baubetrieb Elisabethkirche
ältere Lehmschicht
Unterkante nördliche Hofmauer 2
Kulturschicht Vorgängerbebauung
ältere Lehmschicht
Störung Abwasserleitung
184,00müNN
0 m
2 m
Maßstab 1:40

Profil M23 Schnitt 12 West
nördliche Hofmauer 2



Profil M24 Schnitt 12 West
nördliche Hofmauer 2 Osterweiterung

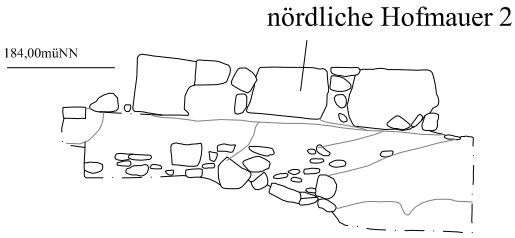

Profil M 25 Schnitt 12 Ost
nördliche Hofmauer 2

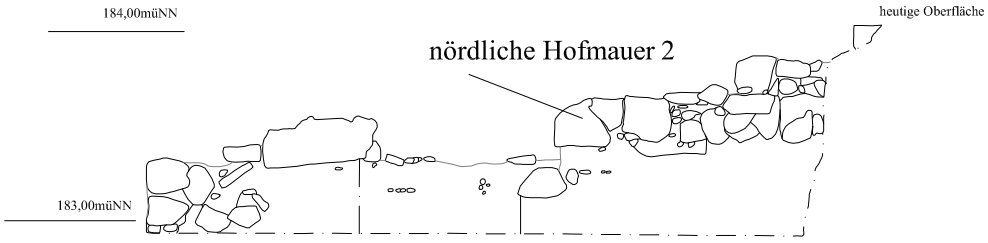

Maßstab 1:40

0 m 2 m

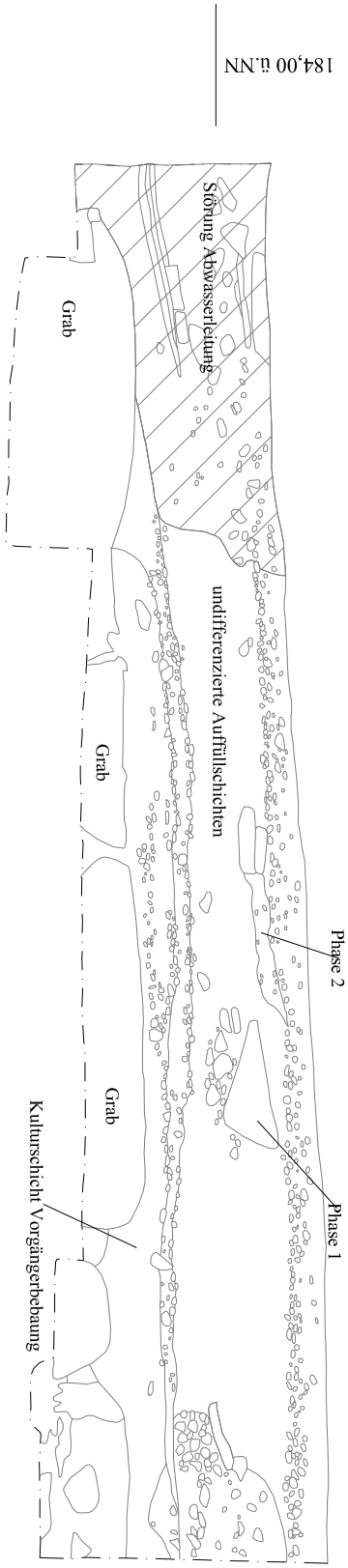

Profil M20 Schnitt 12 Süd Erweiterung Süd

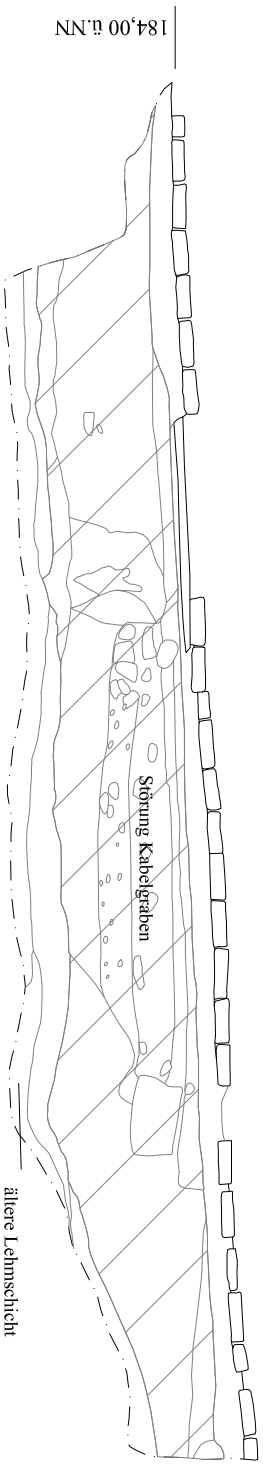

Profil M19 Schnitt 12 Süd Erweiterung Süd

Profil M21 Schnitt 12 Ost Erweiterung Süd

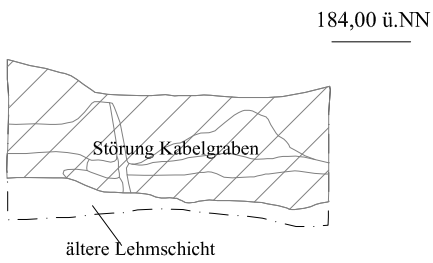

Detailprofil Schnitt 12 Ost Erweiterung Süd

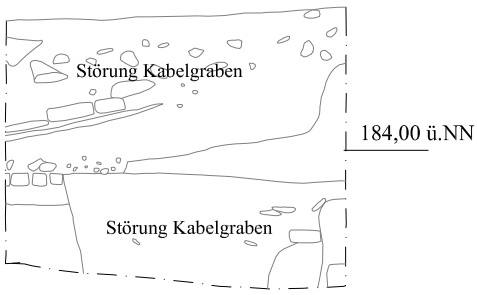

0 m 2 m

Maßstab 1:40

Schnitt 14 Planum 1



Schnitt 14 Planum 2



Schnitt 15 Planum 1

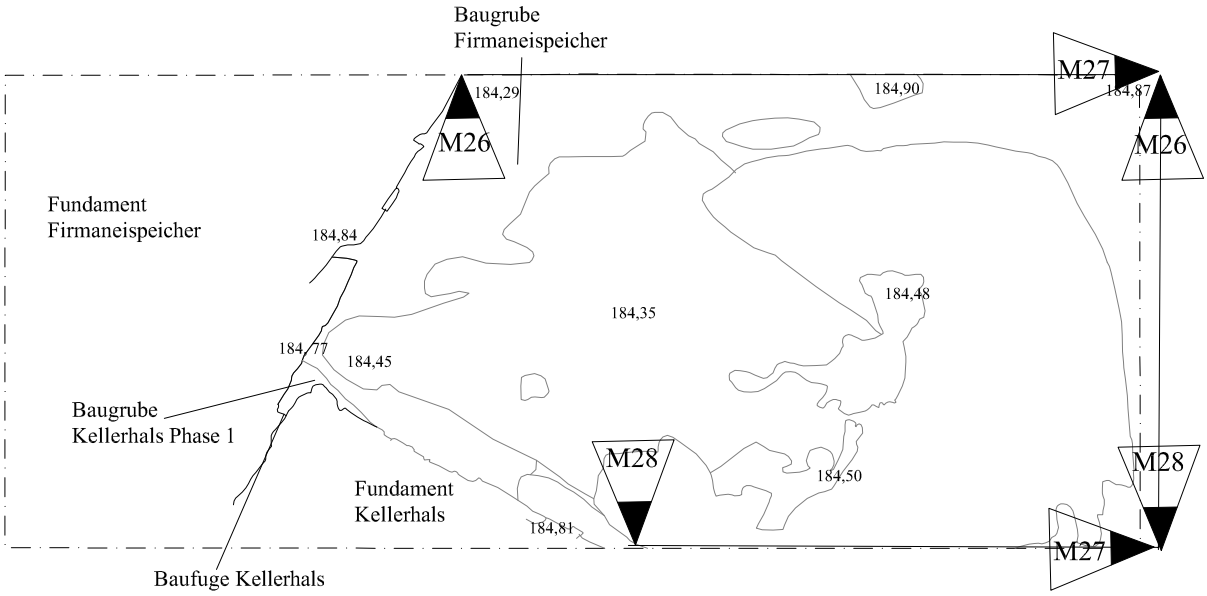

Schnitt 15 Planum 2

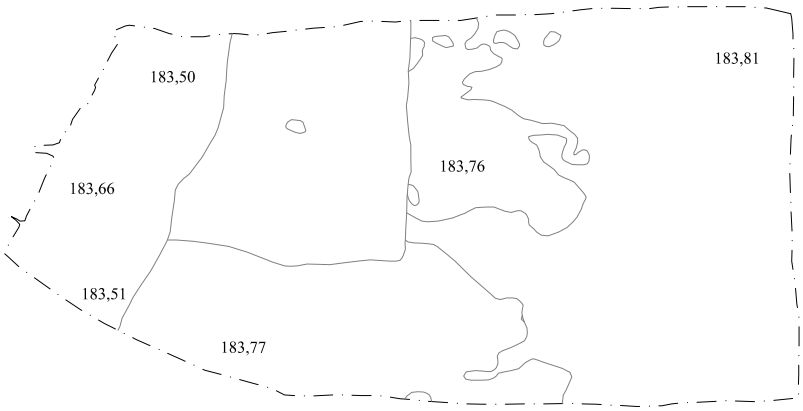

Maßstab 1:40

0 m 2 m

Schnitt 15 Planum 3

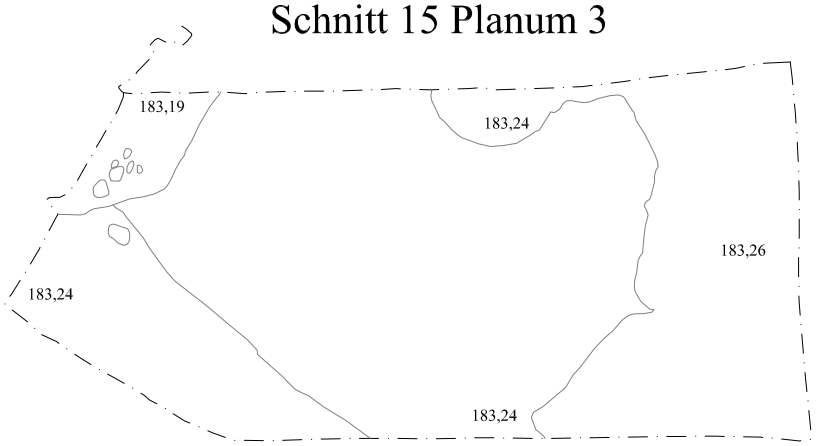

Schnitt 15 Planum 4

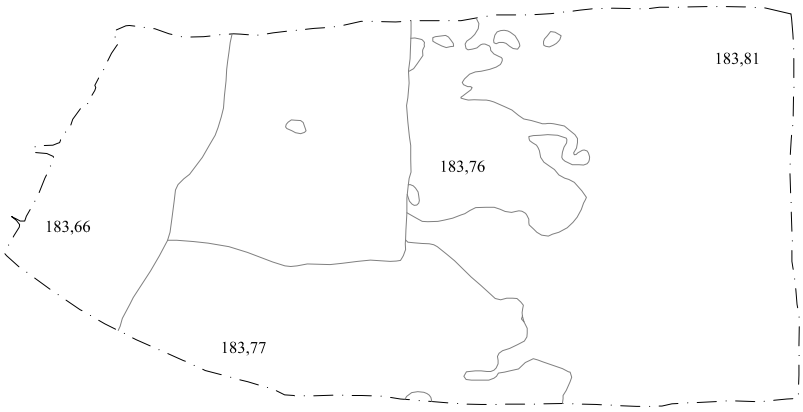

Schnitt 16 Planum 2



0 m 2 m

Maßstab 1:40

Profil M 26 Schnitt 15 Nord

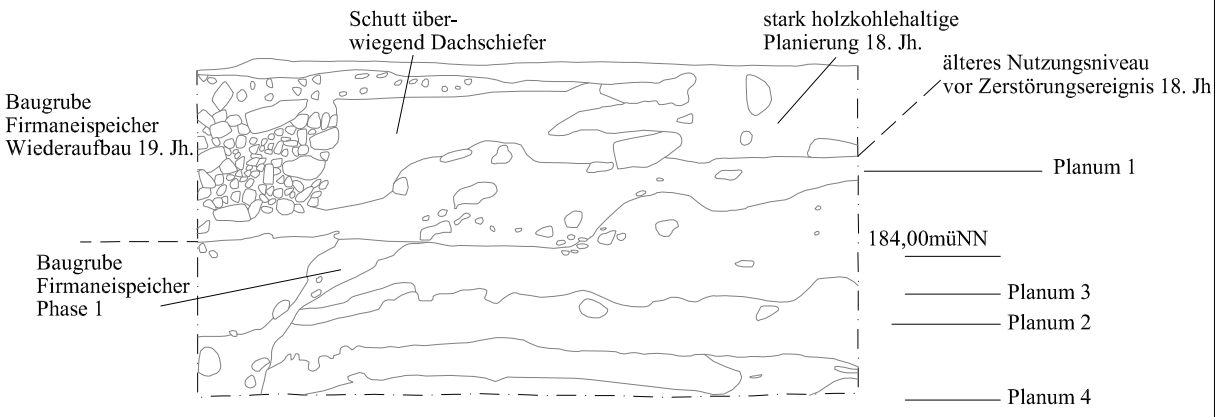

Profil M 27 Schnitt 15 Ost

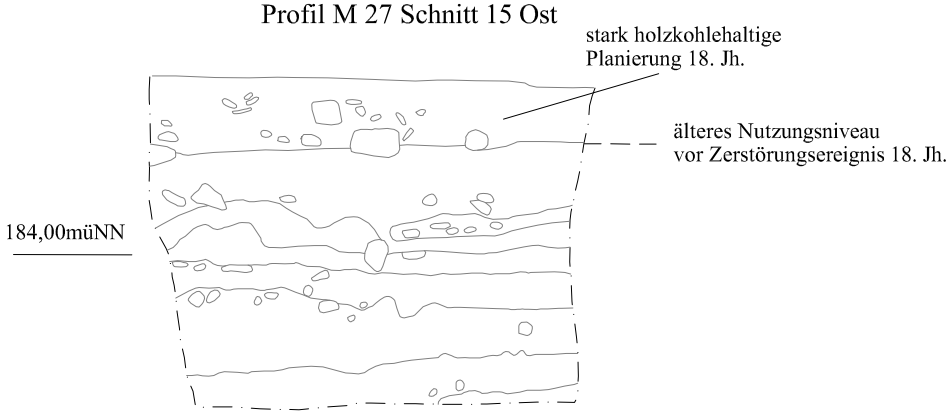

Profil M 28 Schnitt 15 Süd

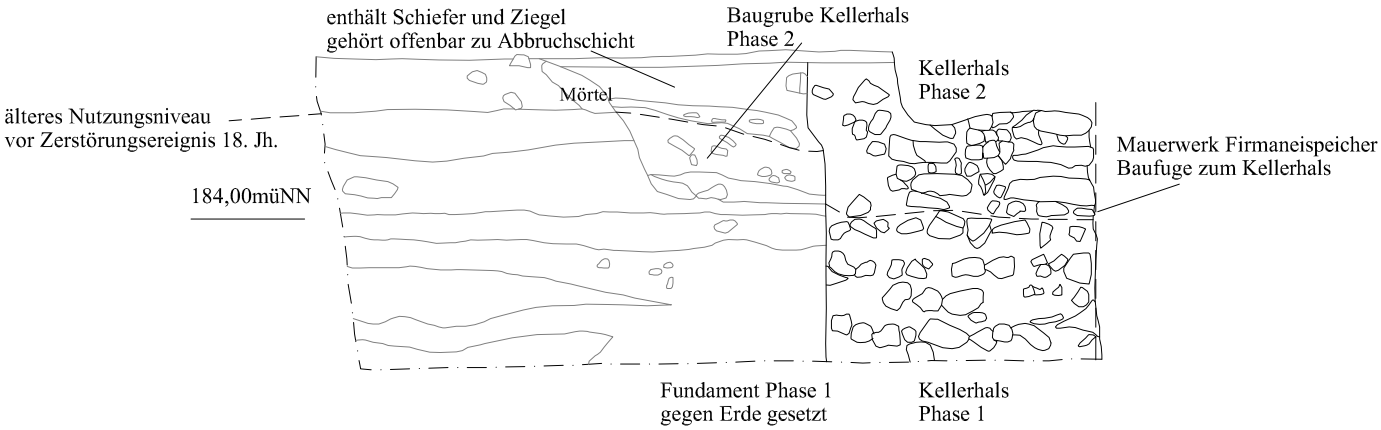

Maßstab 1:40

0 m 2 m

Schnitt 16 Planum 1

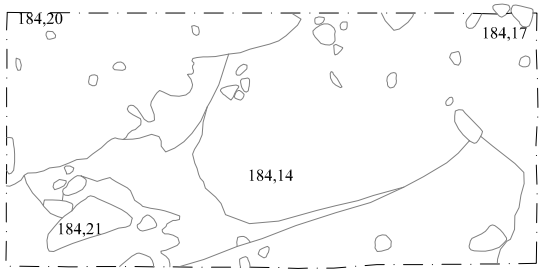

Schnitt 16 Planum 3

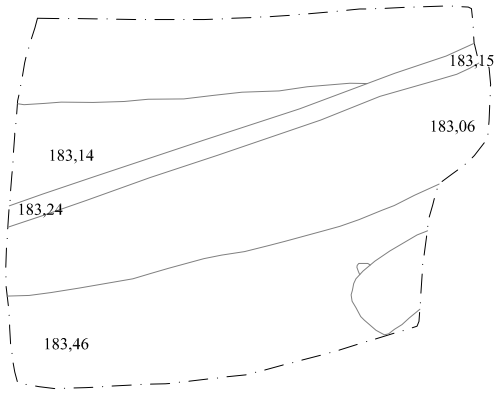

Profil M30 Schnitt 16 Süd



Profil M29 Schnitt 16 Süd

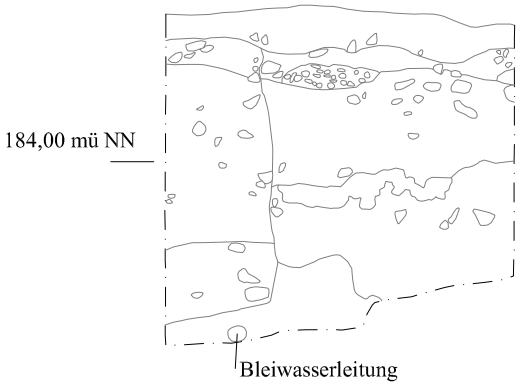

Profil M31 Schnitt 16 Süd 2

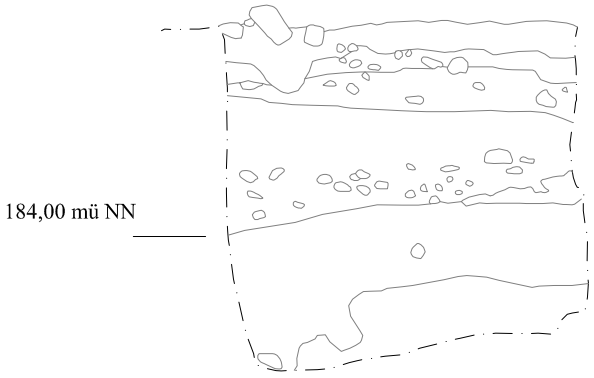

Profil M32 Schnitt 16 West

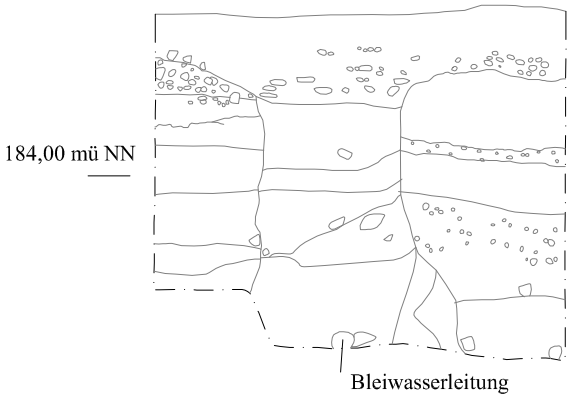

Profil M33 Schnitt 16 Nord

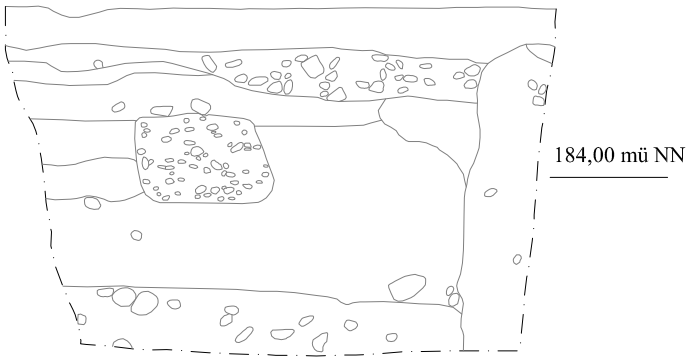

0 m 2 m

Maßstab 1:40

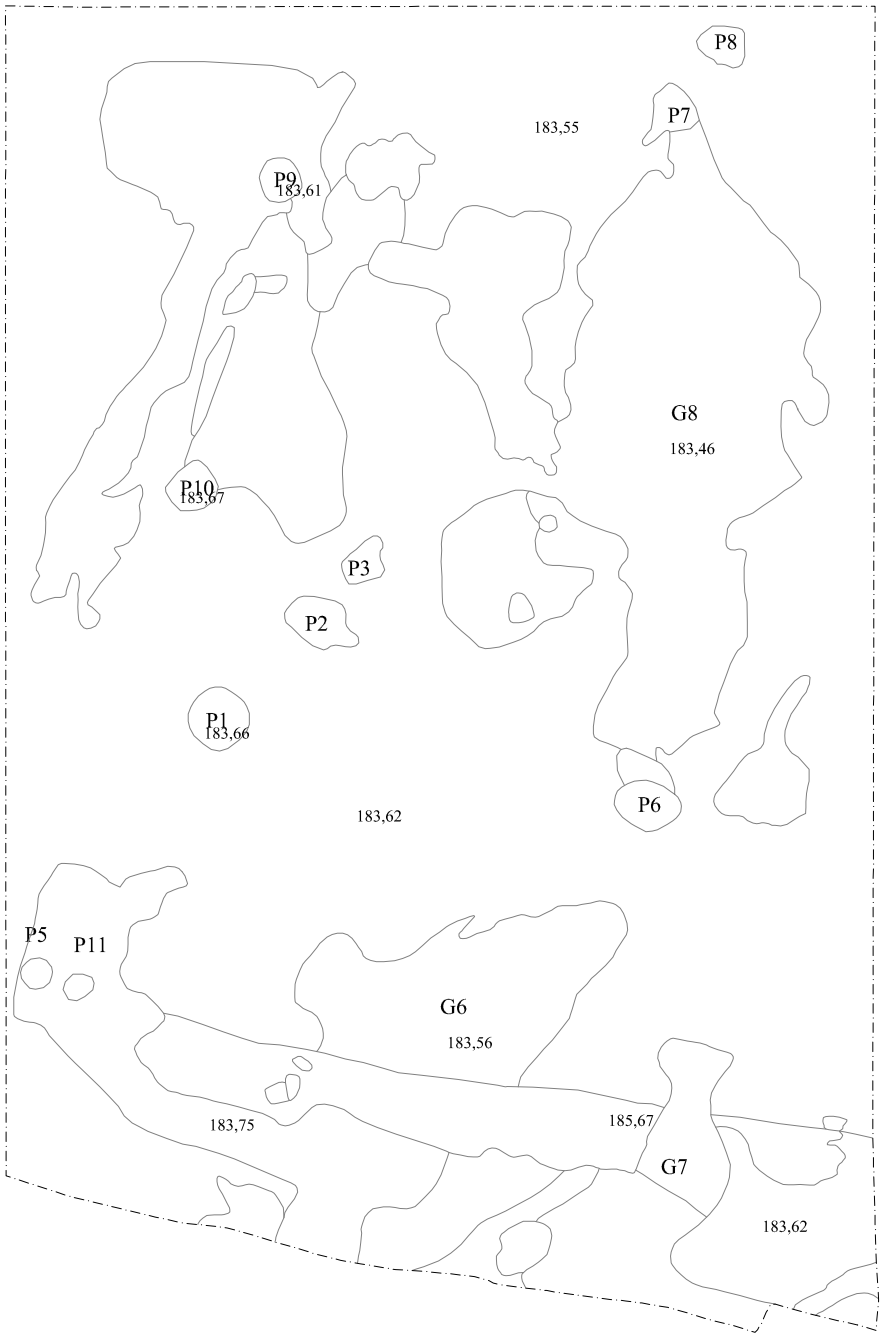

Maßstab 1:40

0 m 2 m

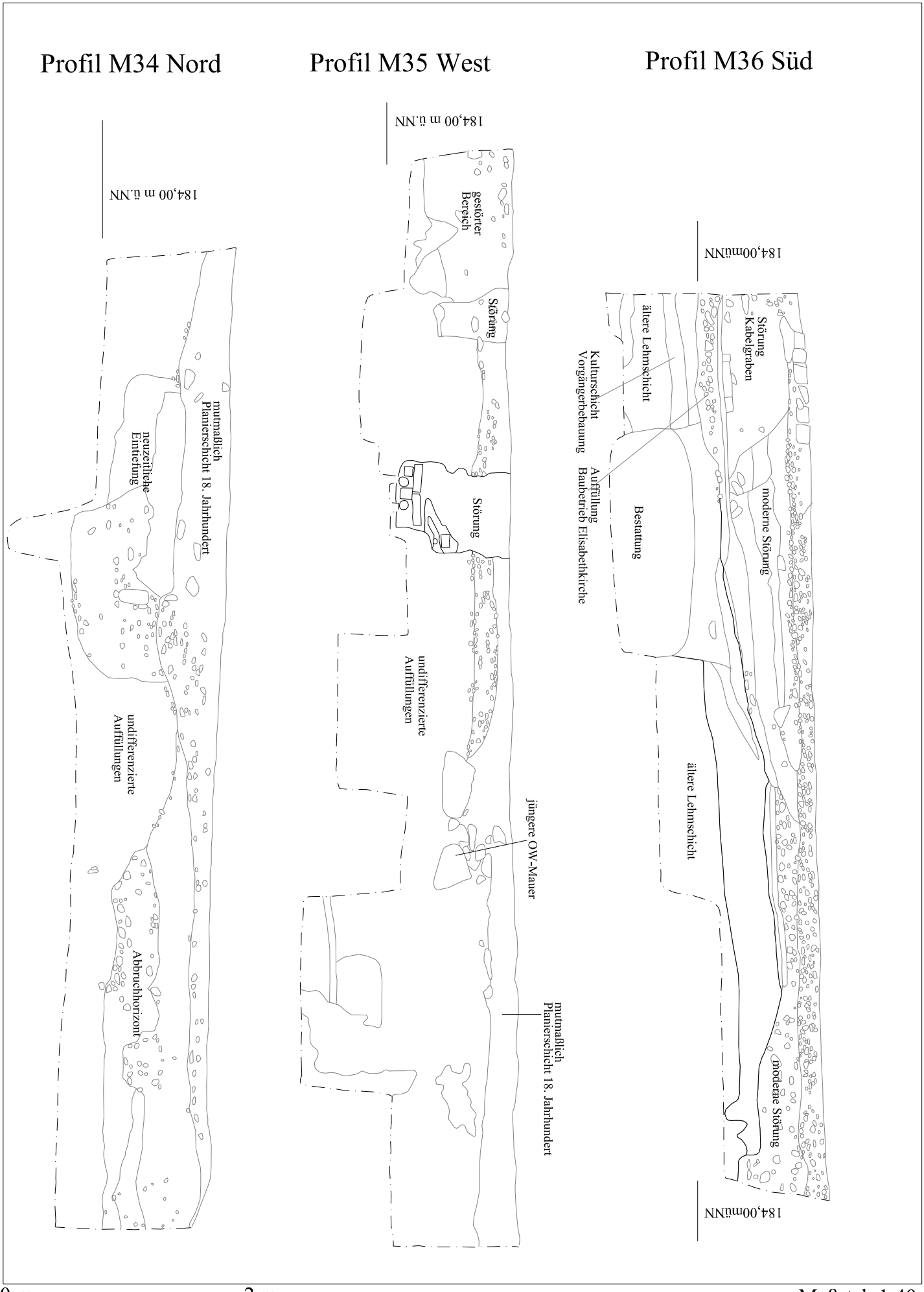
Profil M34 Nord
184,00 m ü.NN
mutmaßlich Planierschicht 18. Jahrhundert
neuzeitliche Eintiefung
undifferenzierte Auffüllungen
Abbruchhorizont
Profil M35 West
184,00 m ü.NN
gestörter Bereich
Störung
Störung
undifferenzierte Auffüllungen
jüngere OW-Mauer
mutmaßlich Planierschicht 18. Jahrhundert
Profil M36 Süd
184,00müNN
ältere Lehmschicht
Störung Kabelgraben
Kulturschicht Vorgängerbebauung
Auffüllung Baubetrieb Elisabethkirche
Bestattung
moderne Störung
ältere Lehmschicht
moderne Störung
184,00müNN
0 m
2 m
Maßstab 1:40

Schnitt 18 Planum 1

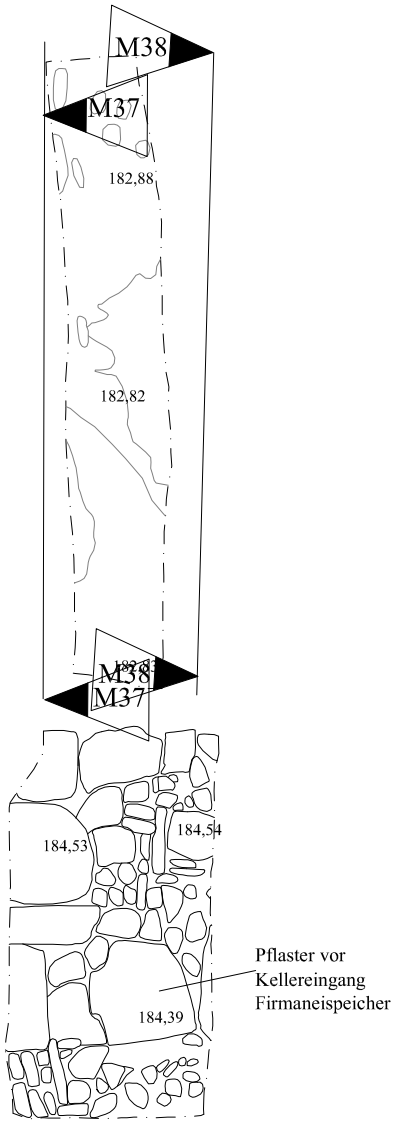

Schnitt 18 Planum 2

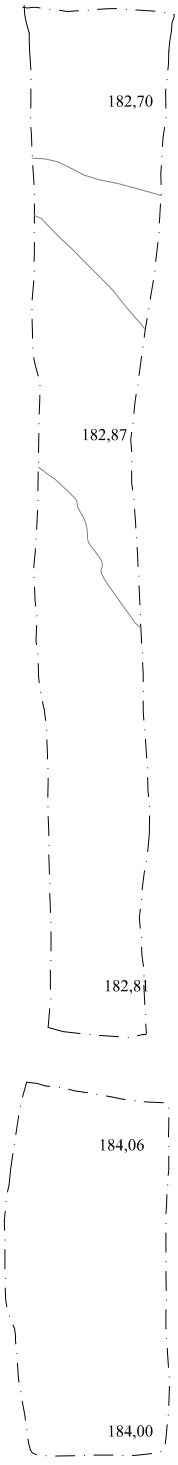

Maßstab 1:40

0 m 2 m

Profil M38 West



Profil M37 Ost

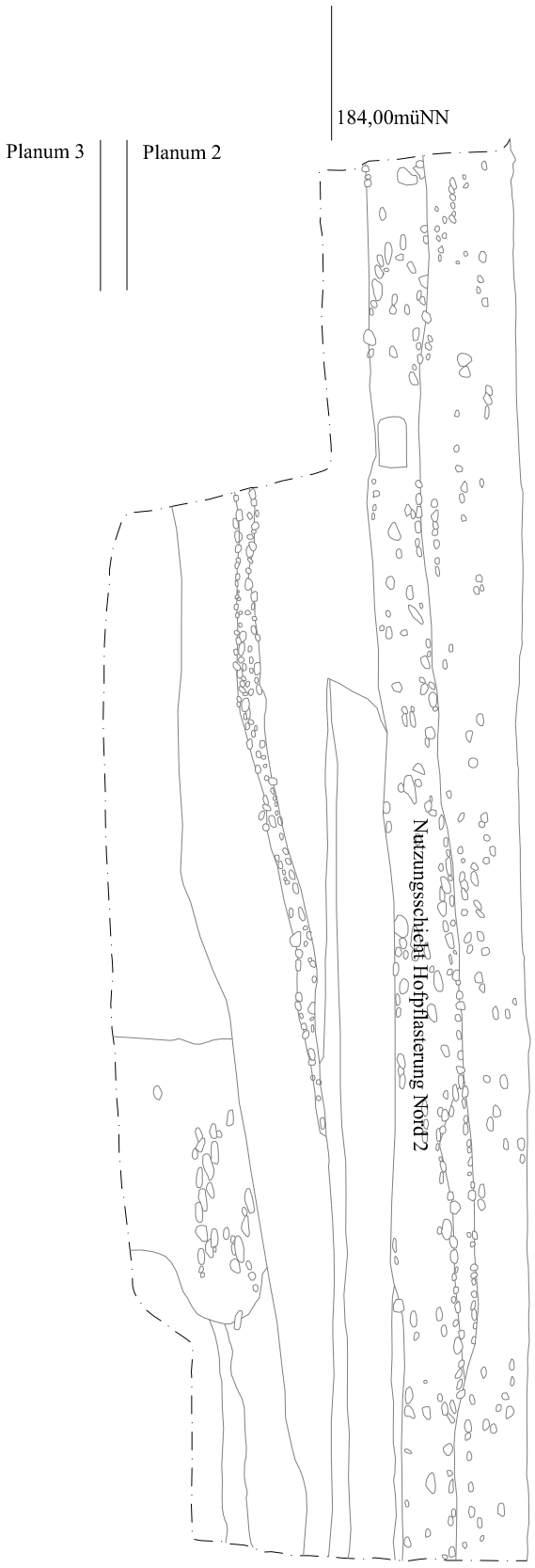

0 m 2 m

Maßstab 1:40

Schnitt 21 Detailplanum 3

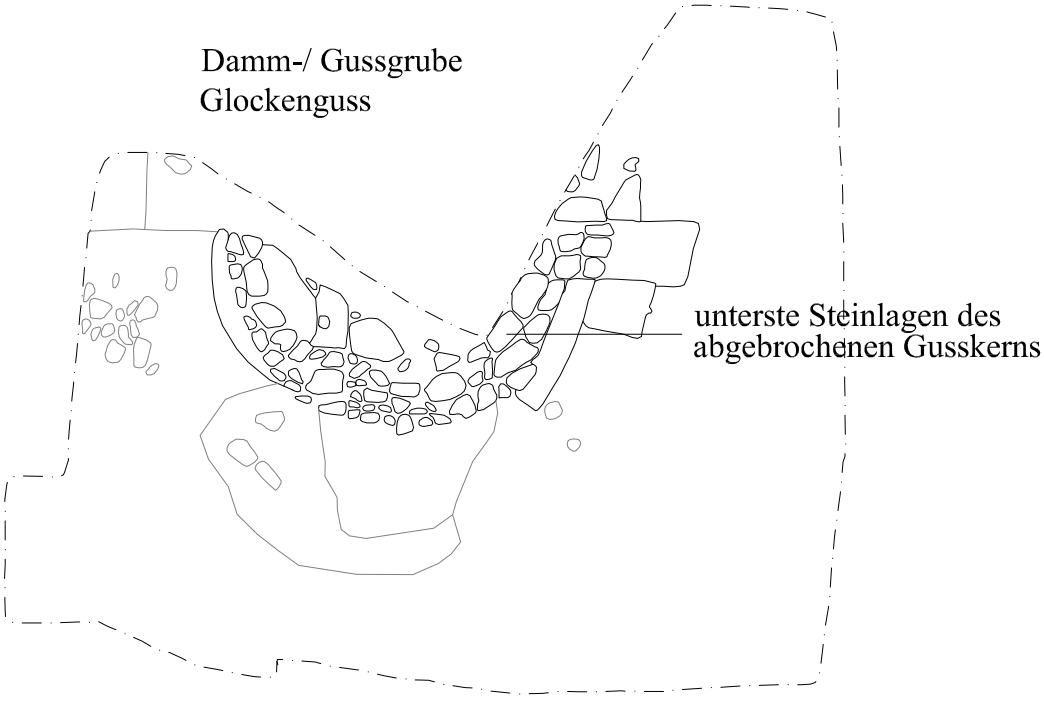

Schnitt 21 Detailplanum 4

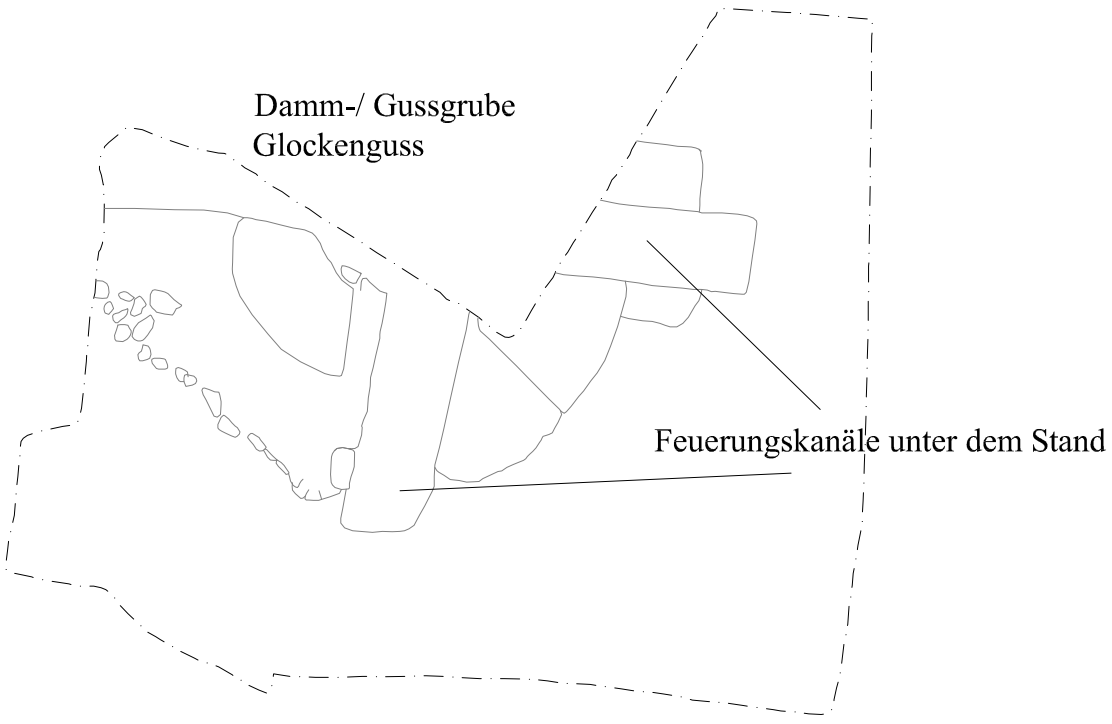

Maßstab 1:40

0 m 2 m

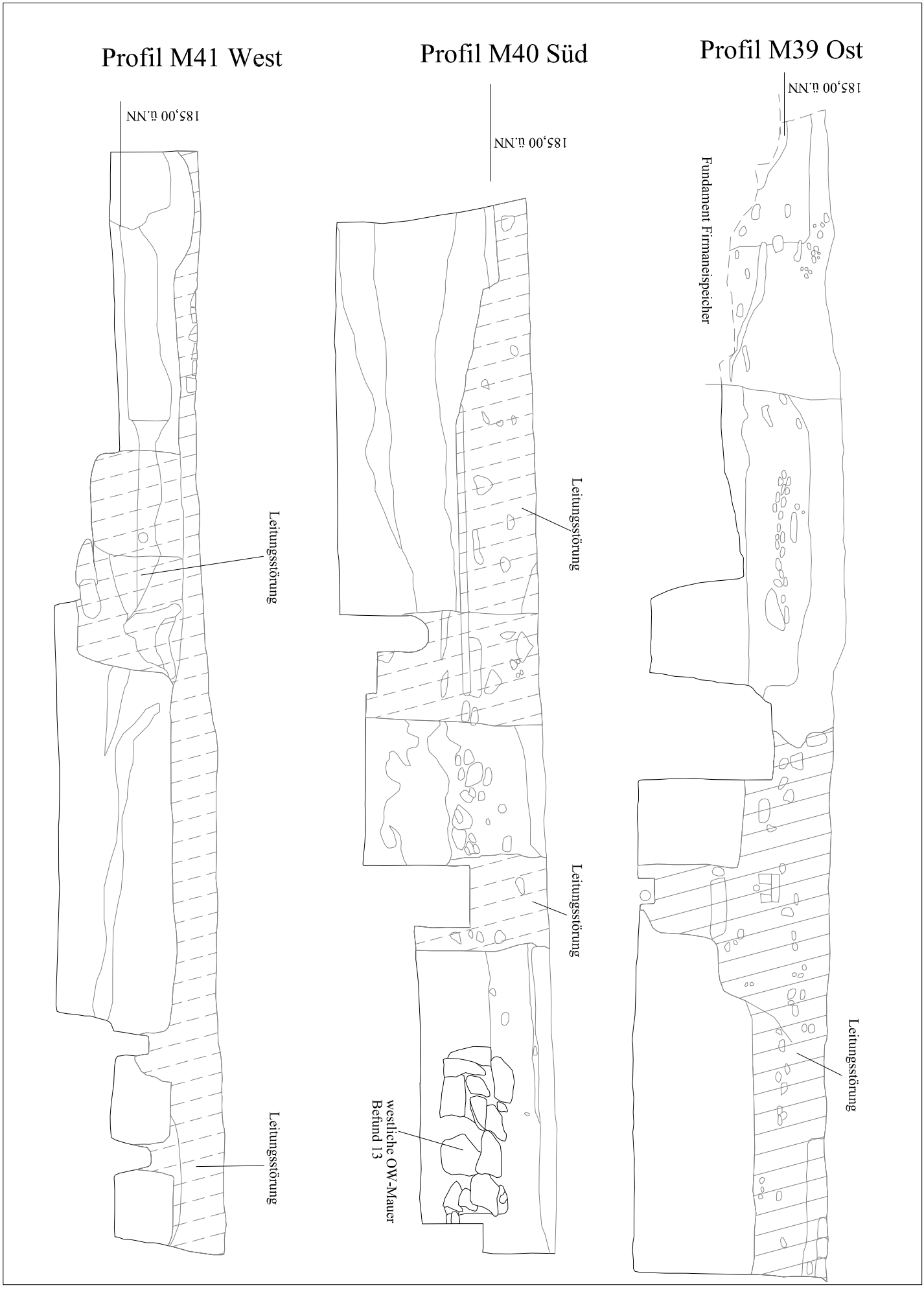
Profil M41 West
185,00 ü.NN
Leitungsstörung
Leitungsstörung
Profil M40 Süd
185,00 ü.NN
Leitungsstörung
Leitungsstörung
westliche OW-Mauer
Befund 13
Profil M39 Ost
185,00 ü.NN
Fundament Firmaneispeicher
Leitungsstörung
0 m
2 m
Maßstab 1:40

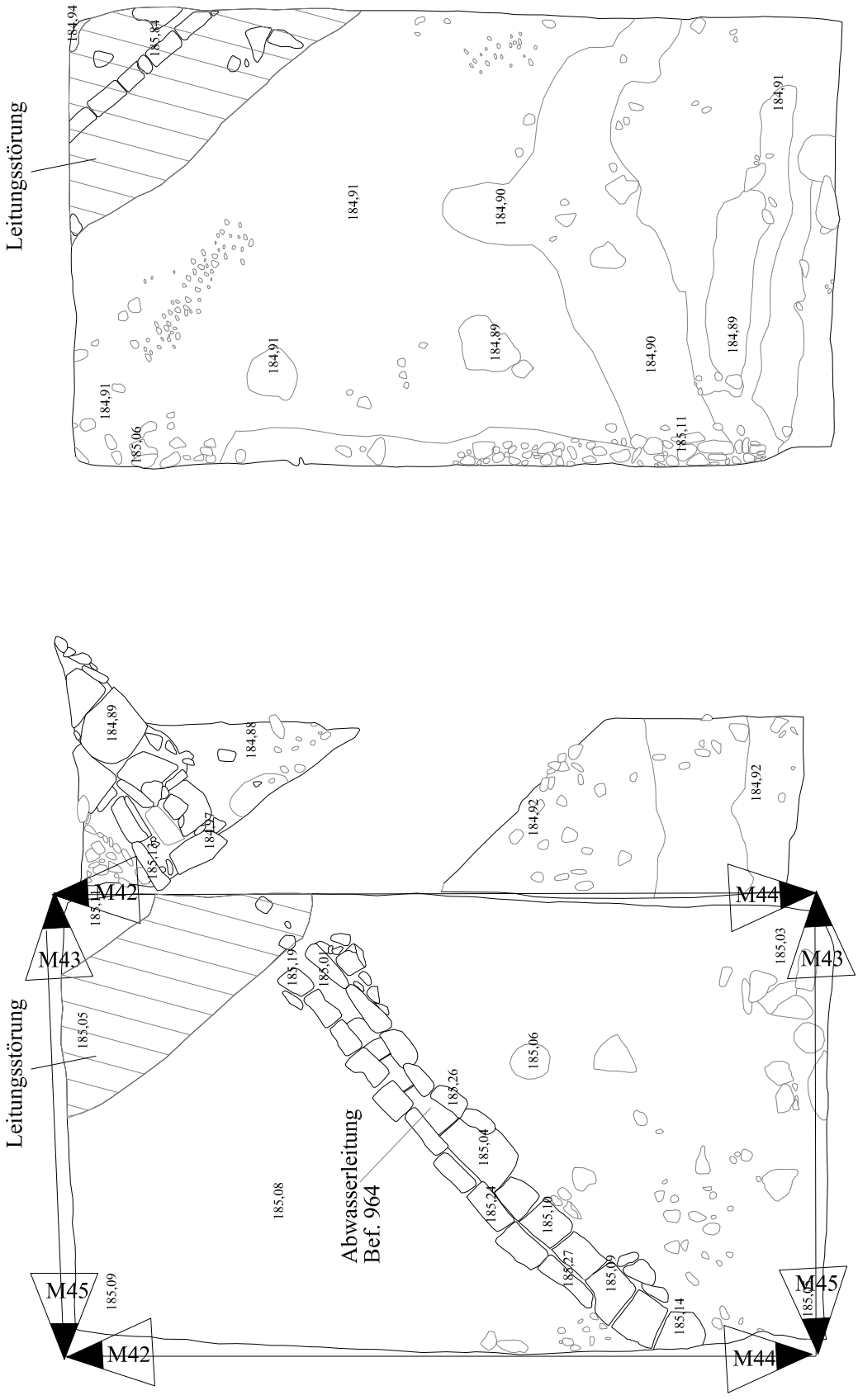

Maßstab 1:40

0 m 2 m

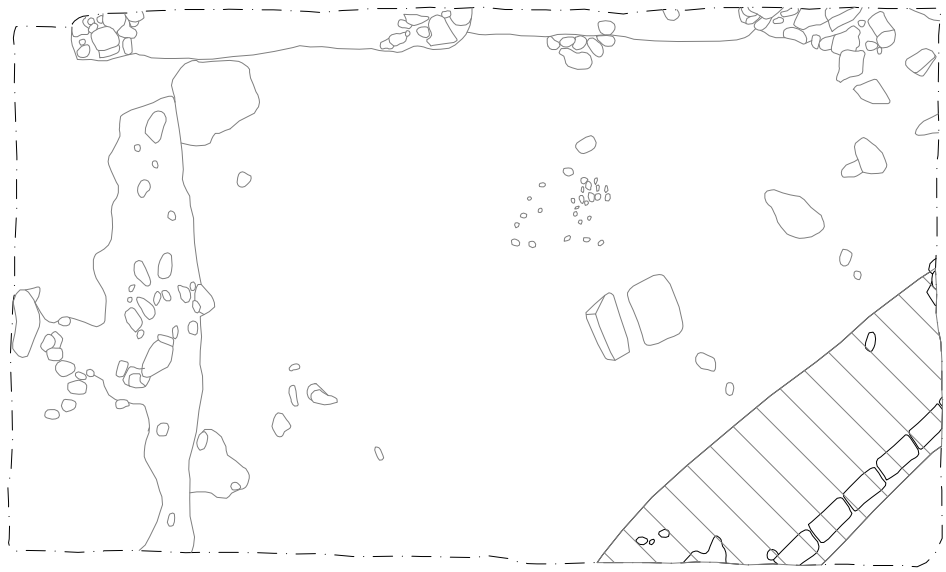

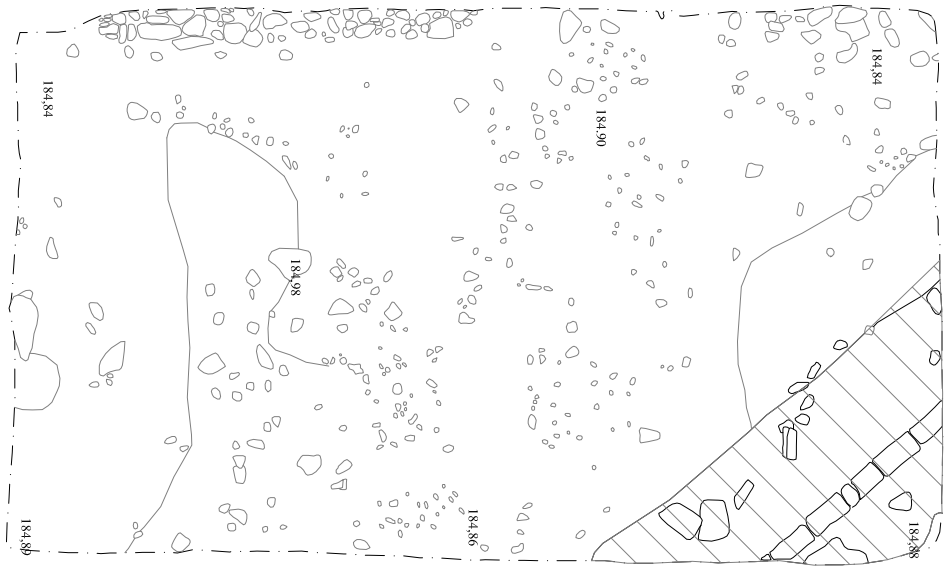

0 m 2 m

Maßstab 1:40

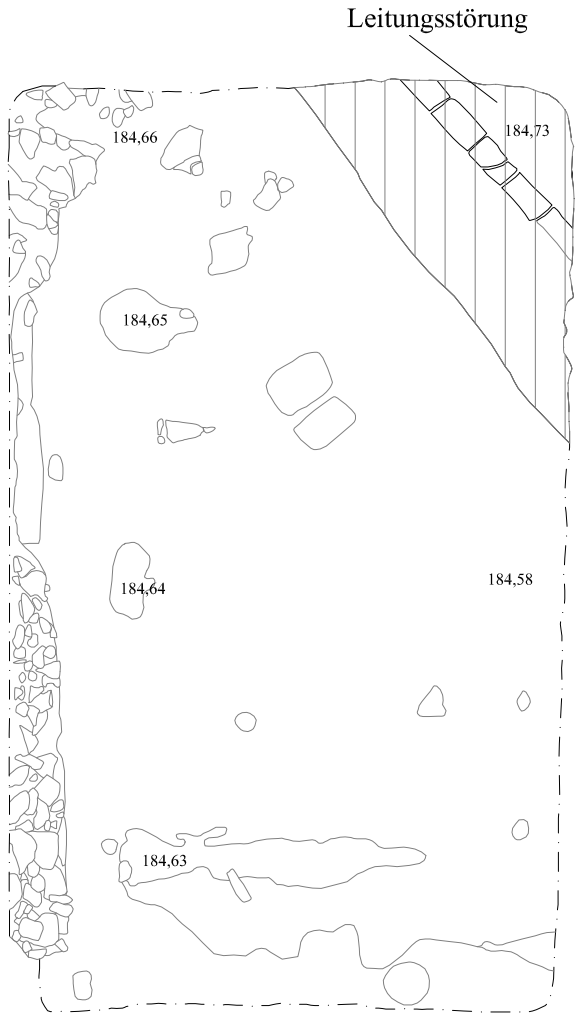

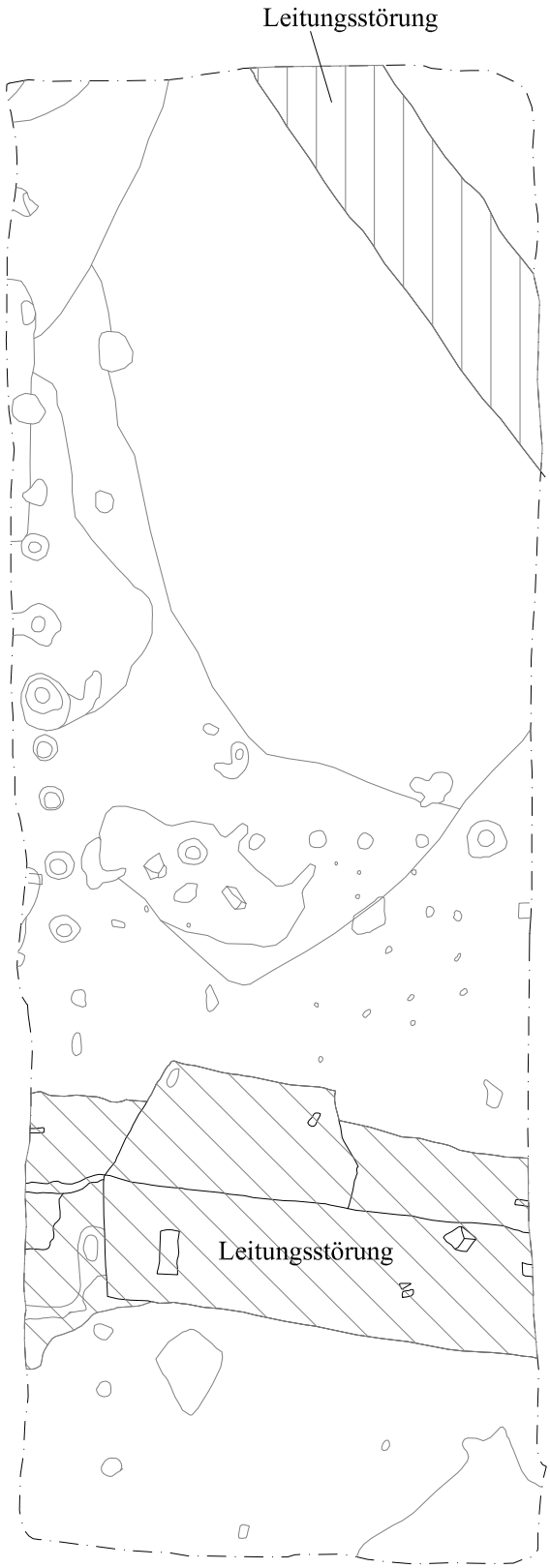

Maßstab 1:40

0 m 2 m

Profil M43 Ost

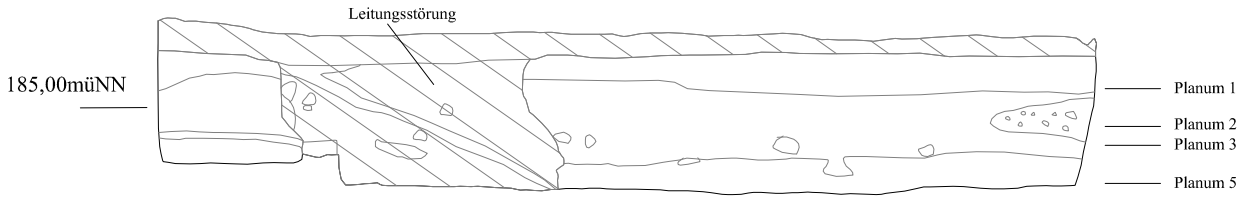

Profil M44 Süd

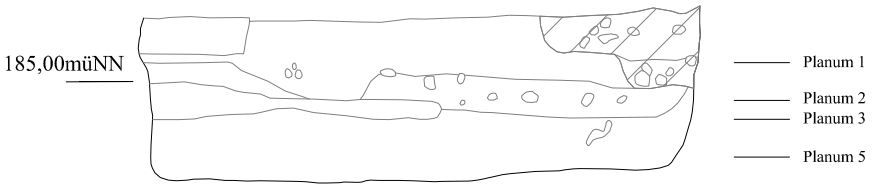

Profil M45 West

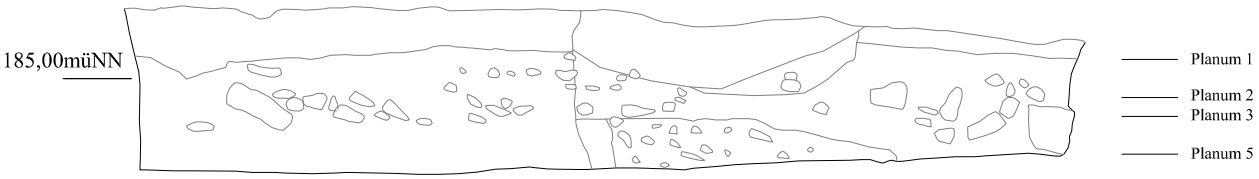

Profil M42 Nord

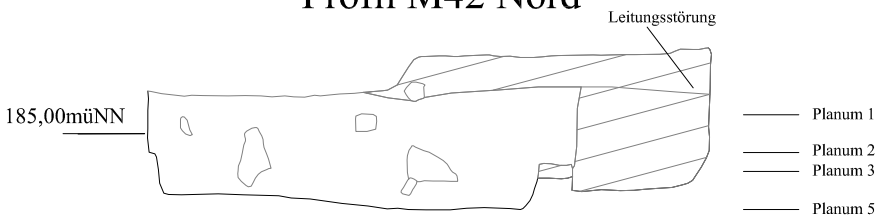

0 m 2 m

Maßstab 1:40

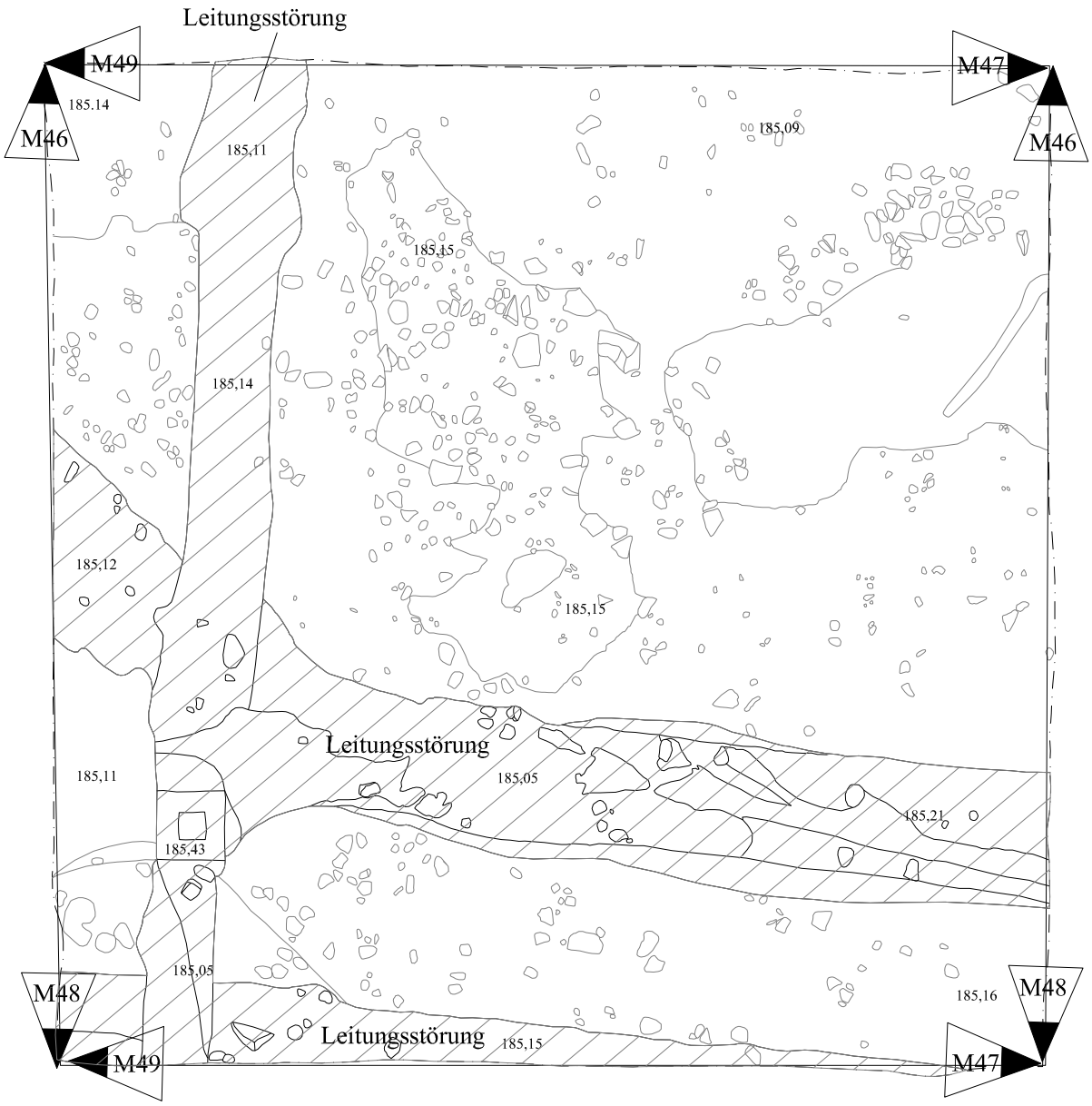

Maßstab 1:40

0 m 2 m

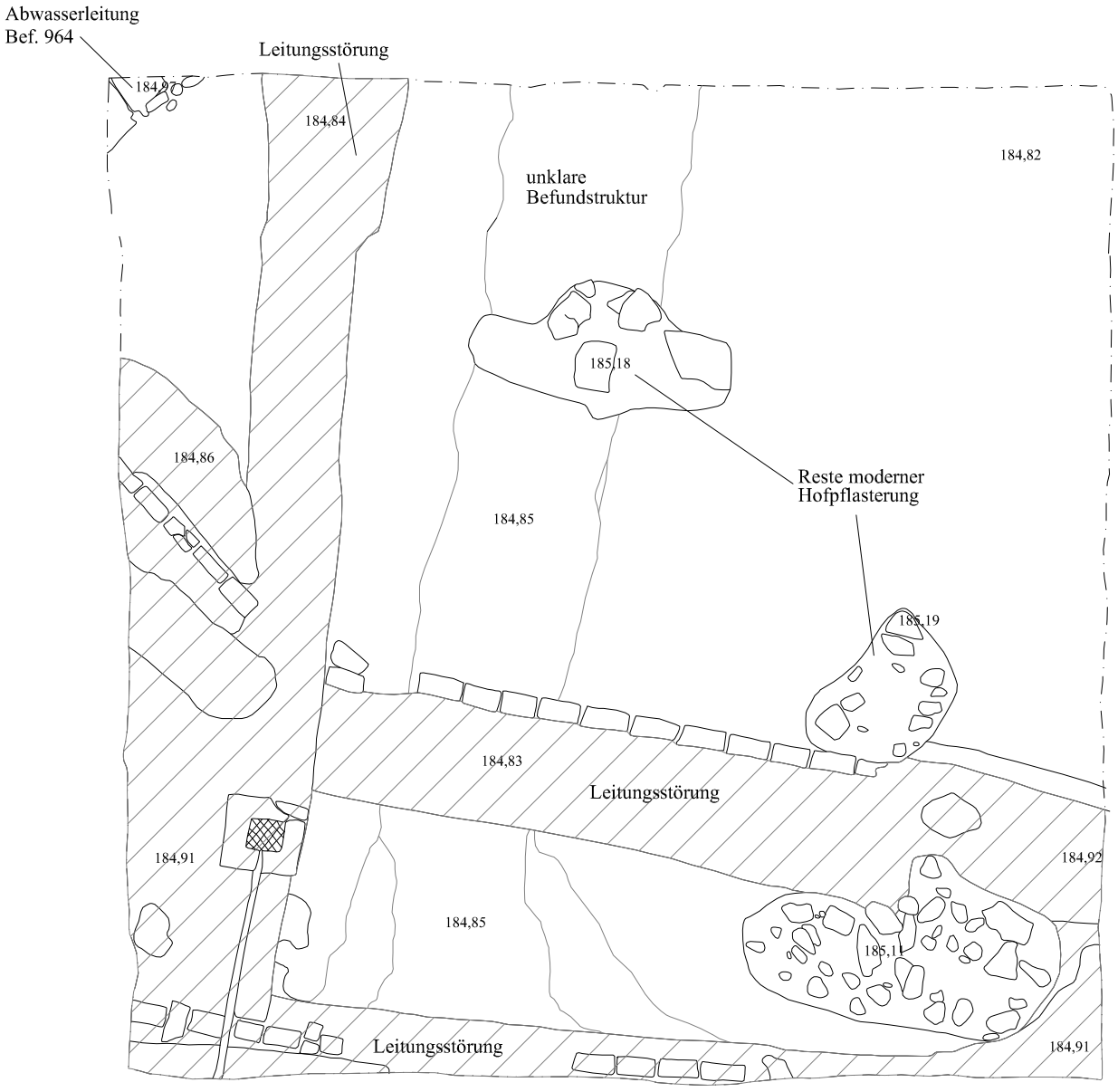

0 m 2 m

Maßstab 1:40

Profil M49 Schnitt 23 Ost

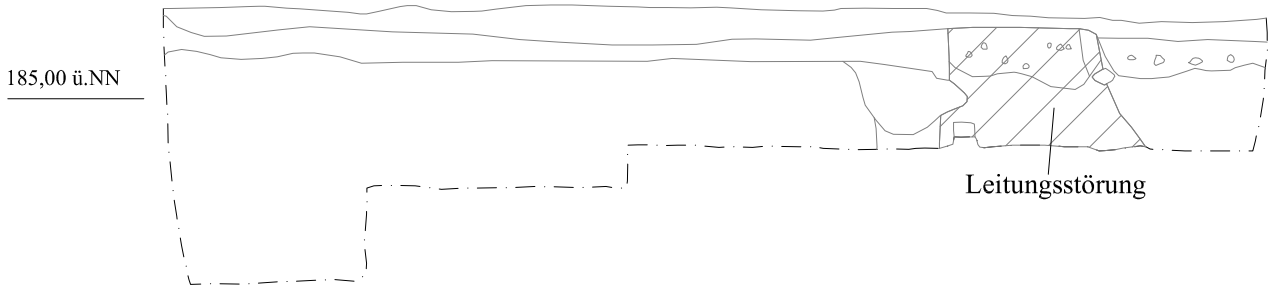

Profil M48 Schnitt 23 Süd

Das Profil ist vollständig durch Leitung gestört

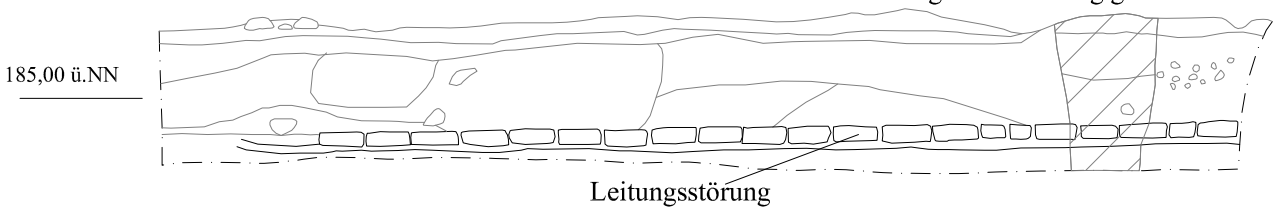

Profil M47 Schnitt 23 West

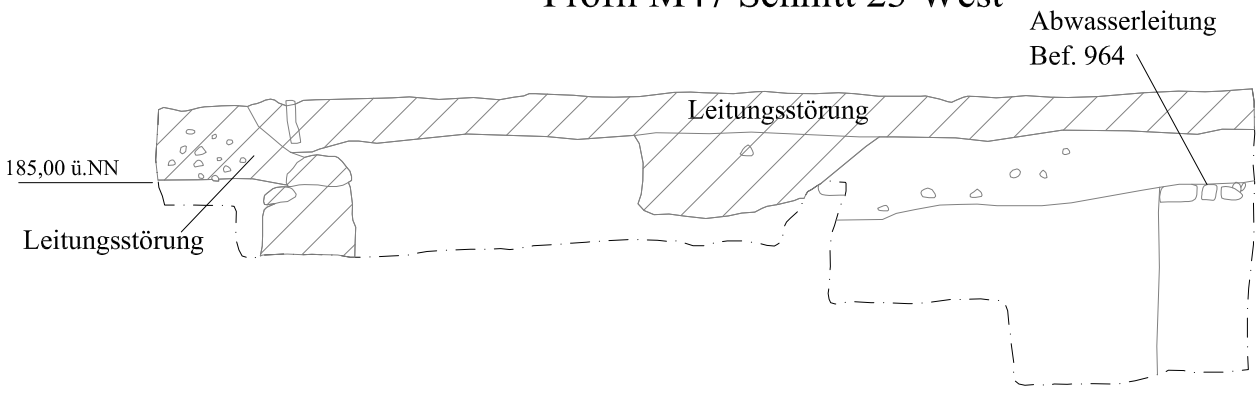

Profil M46 Schnitt 23 Nord

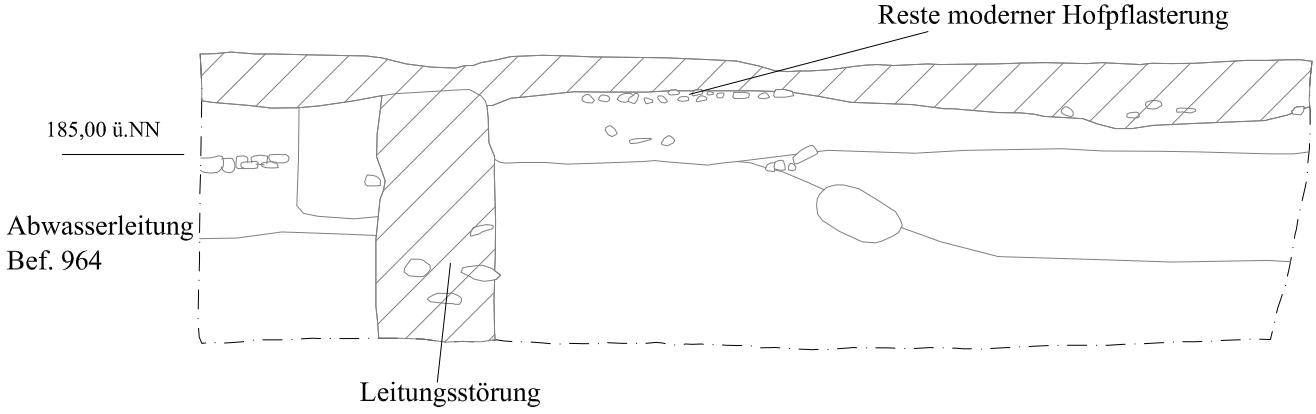

Maßstab 1:40

0 m 2 m

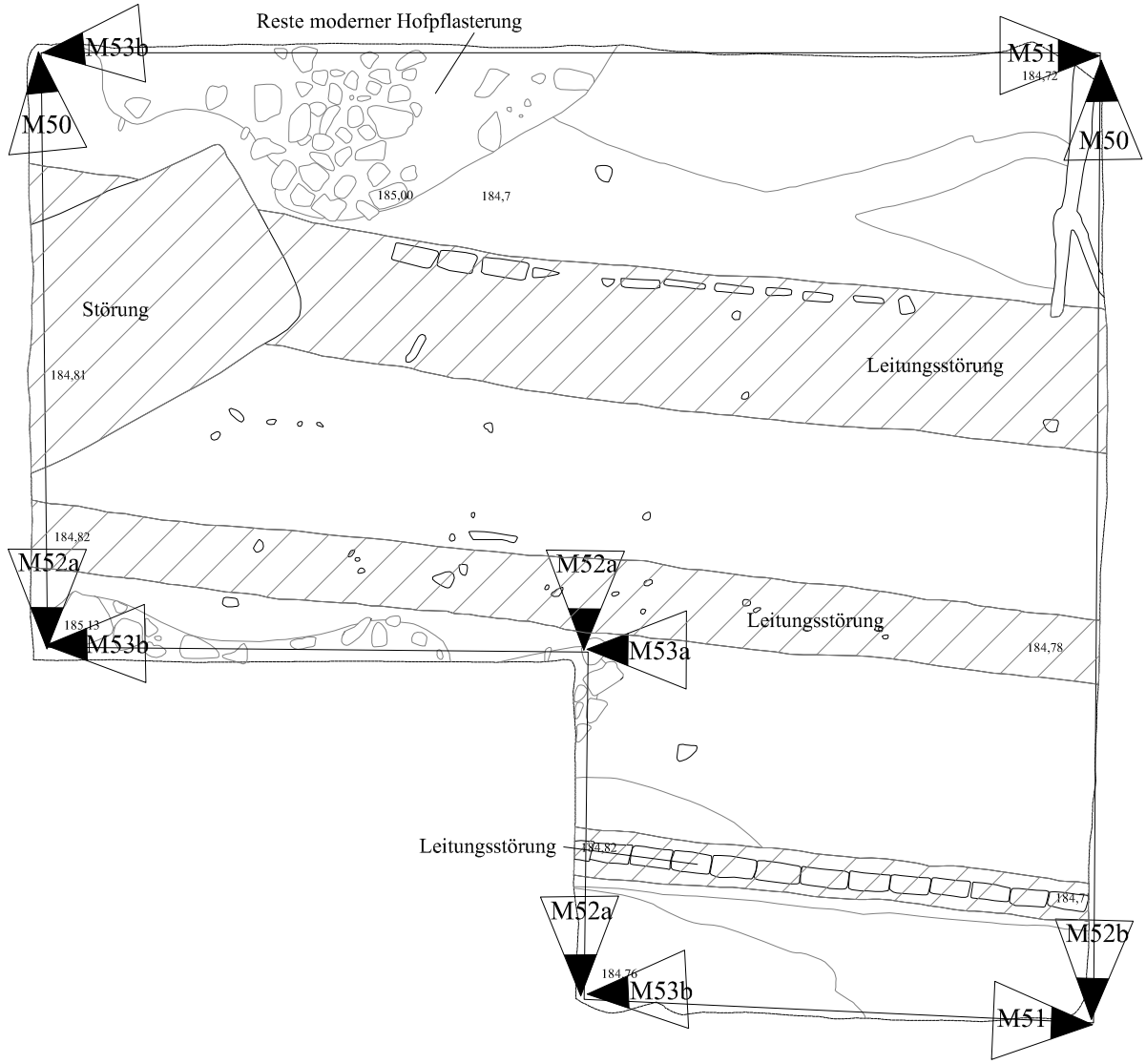

0 m 2 m

Maßstab 1:40

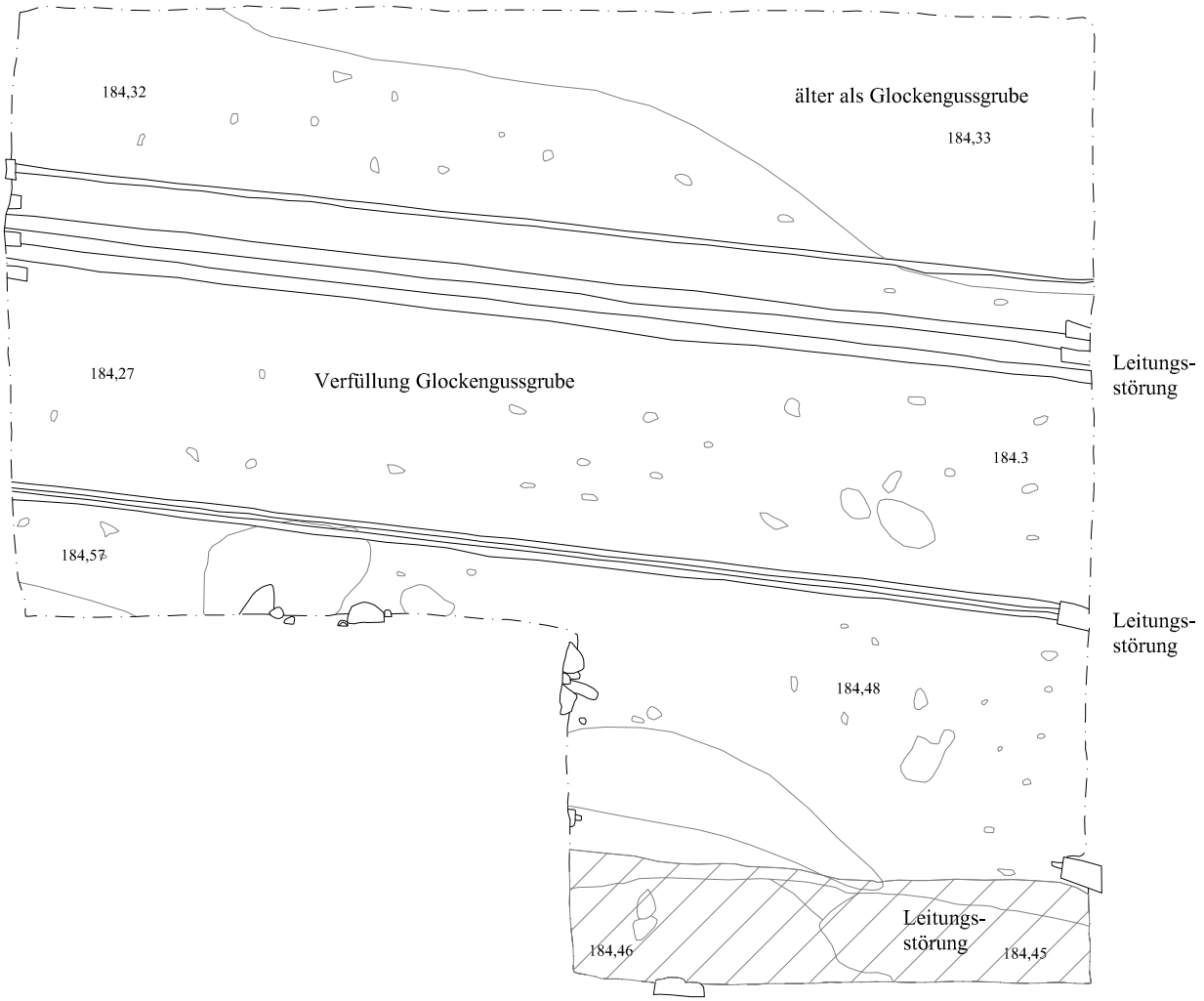

Maßstab 1:40

0 m 2 m

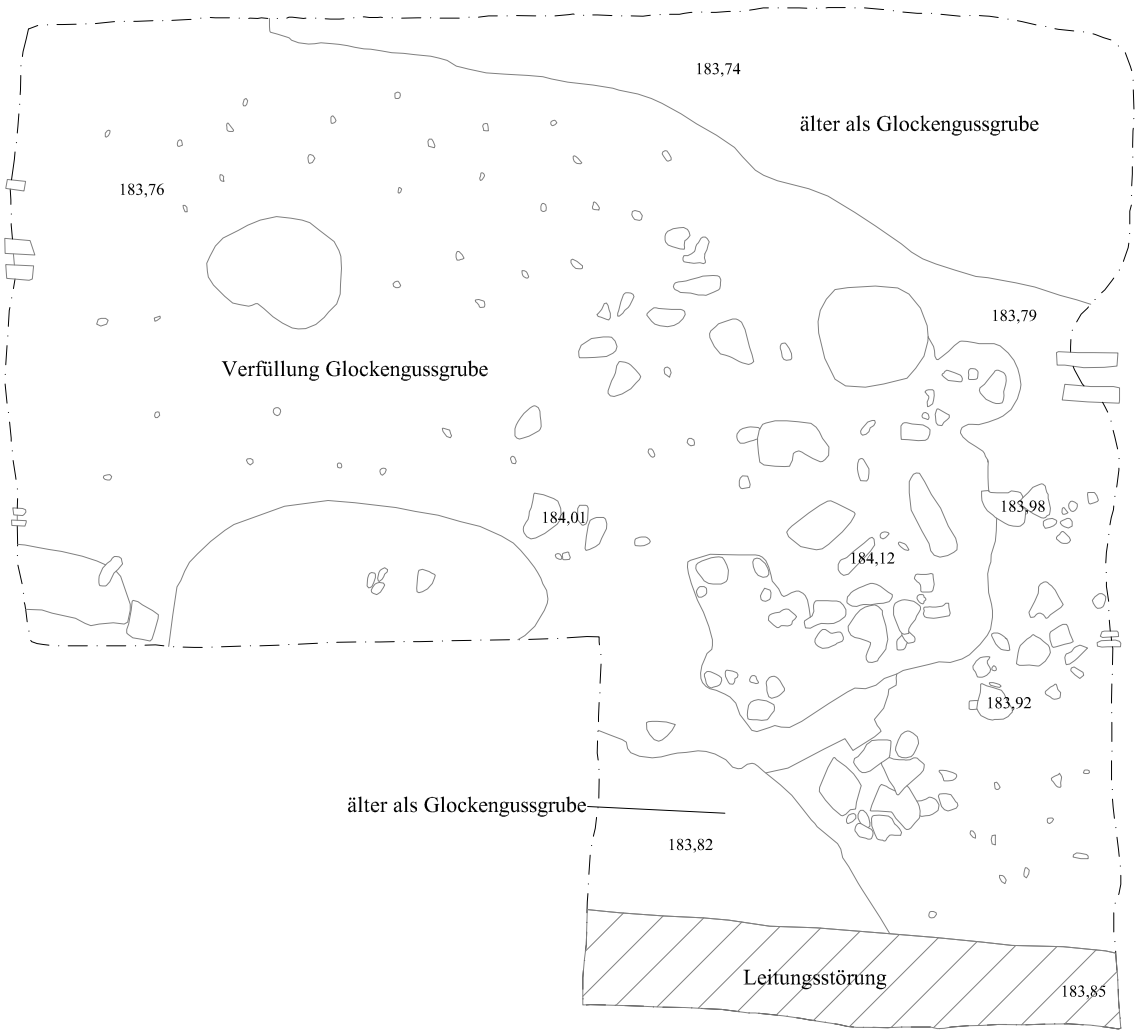

0 m 2 m

Maßstab 1:40



Maßstab 1:40

0 m 2 m

Schnitt 25 Planum 5

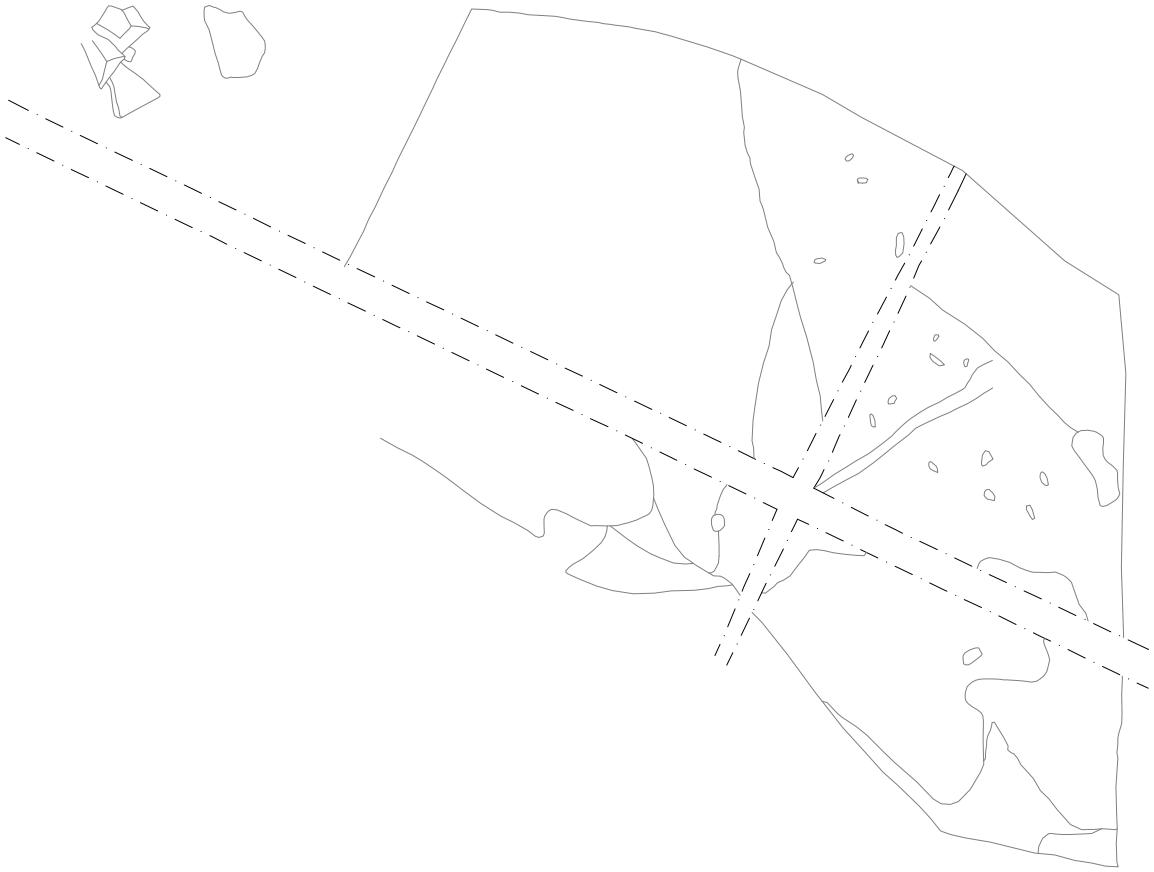

Schnitt 25 Planum 6

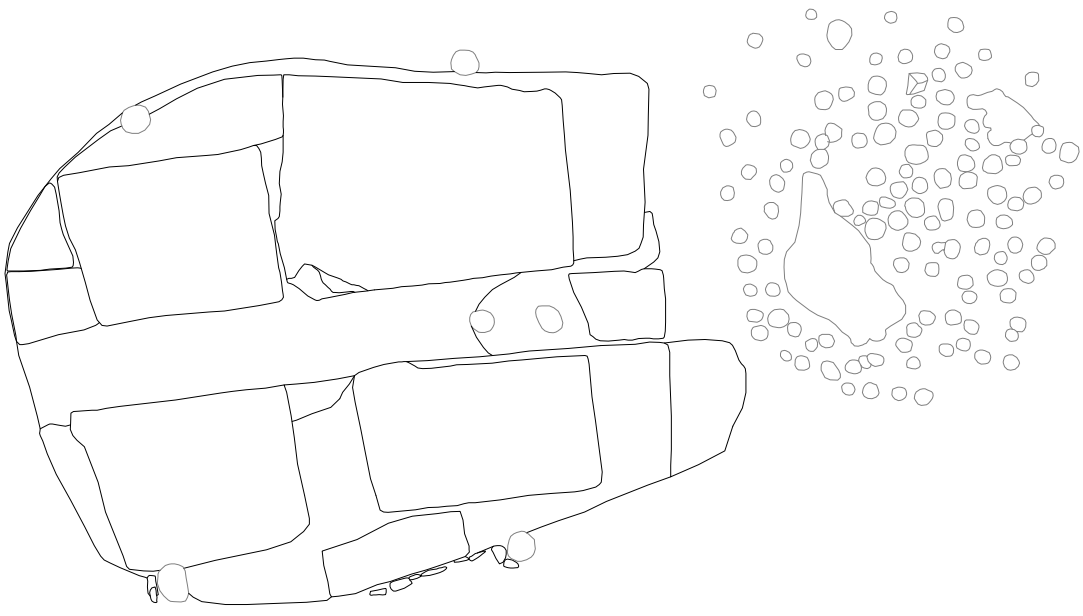

0 m 2 m



Maßstab 1:40

Profil M50 Nord

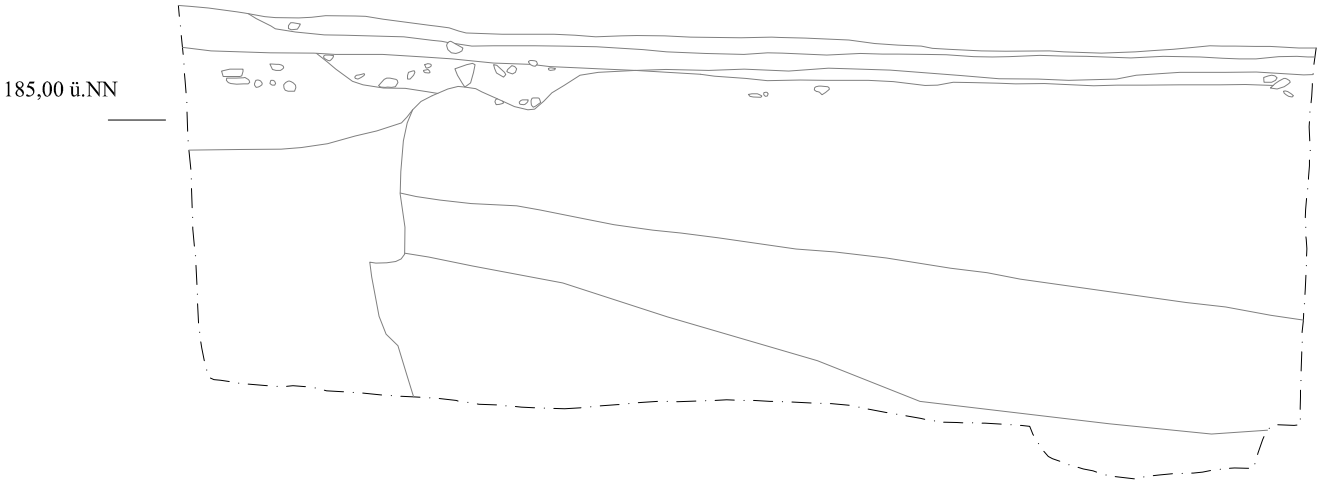

Profil M51 Ost

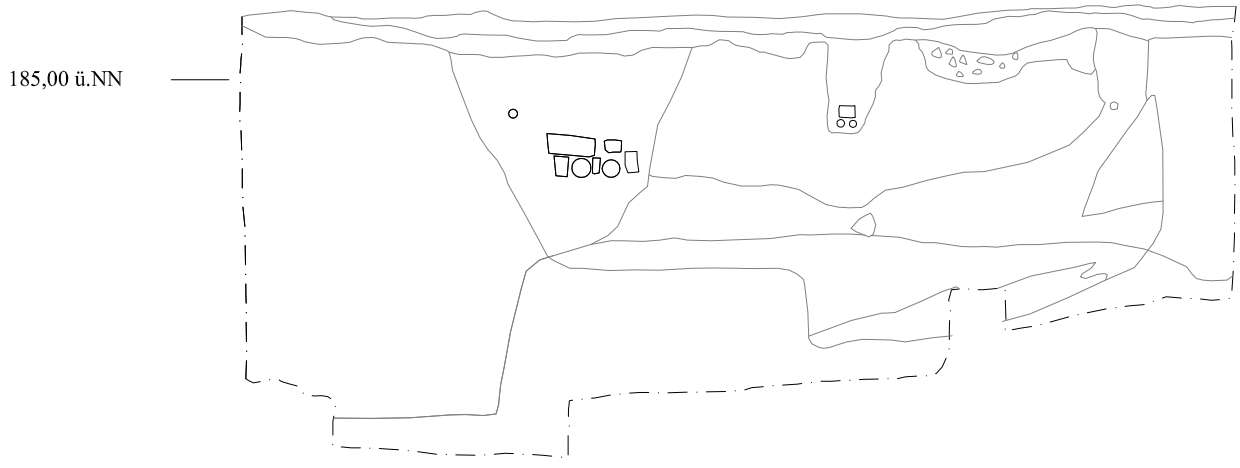

Maßstab 1:40

0 m 2 m

Grabung 1970/71 Schnitt 25/ Profile

Maßstab 1:40

Profil M52b Schnitt 25 Süd

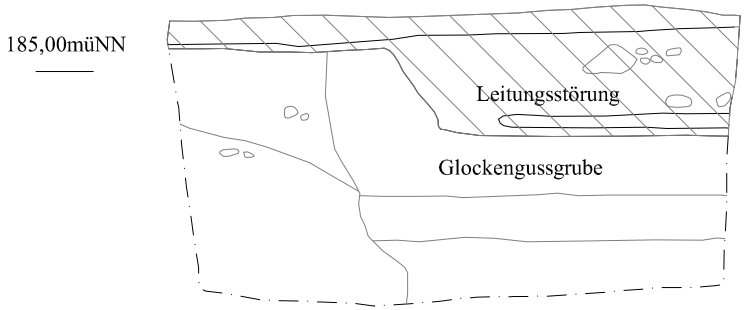

Profil M53a Schnitt 25 West

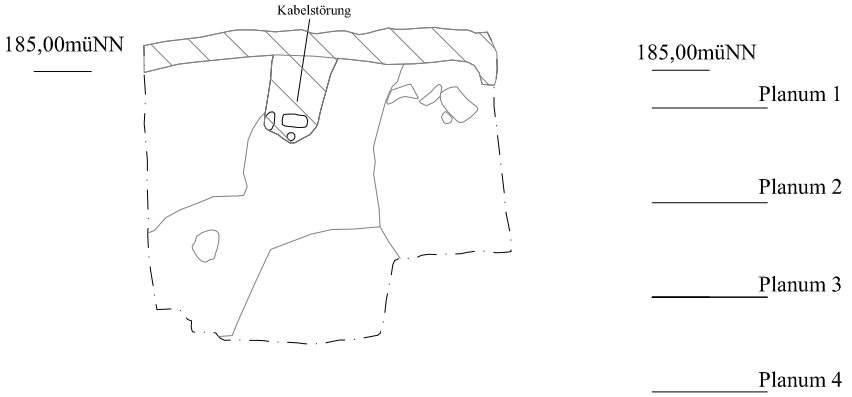

Profil M52a Schnitt 25 Süd

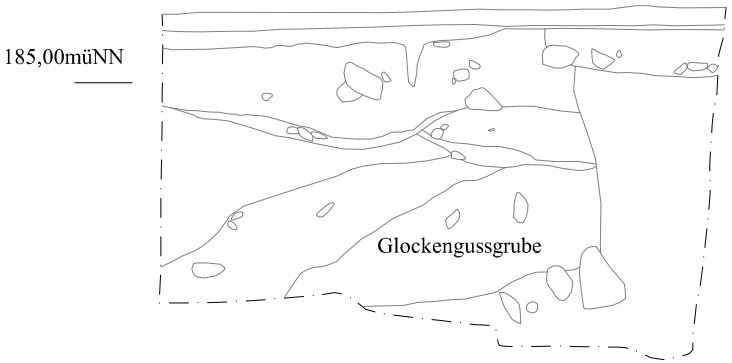

Profil M53b Schnitt 25 West

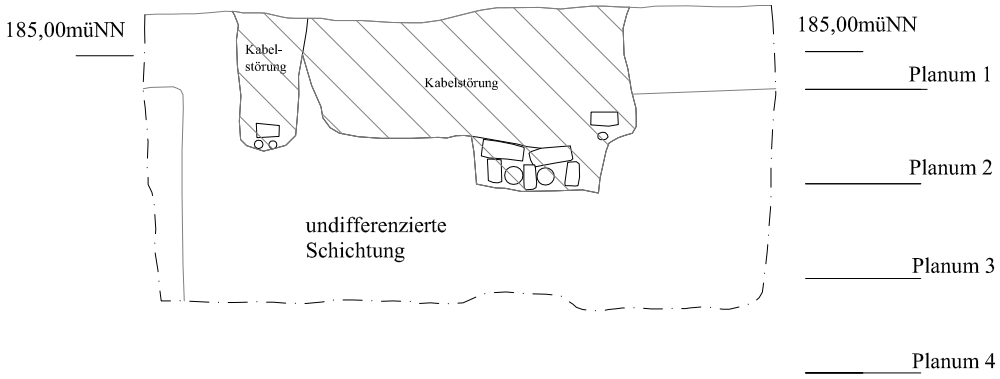

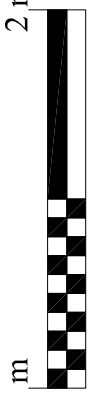

Tafel 158

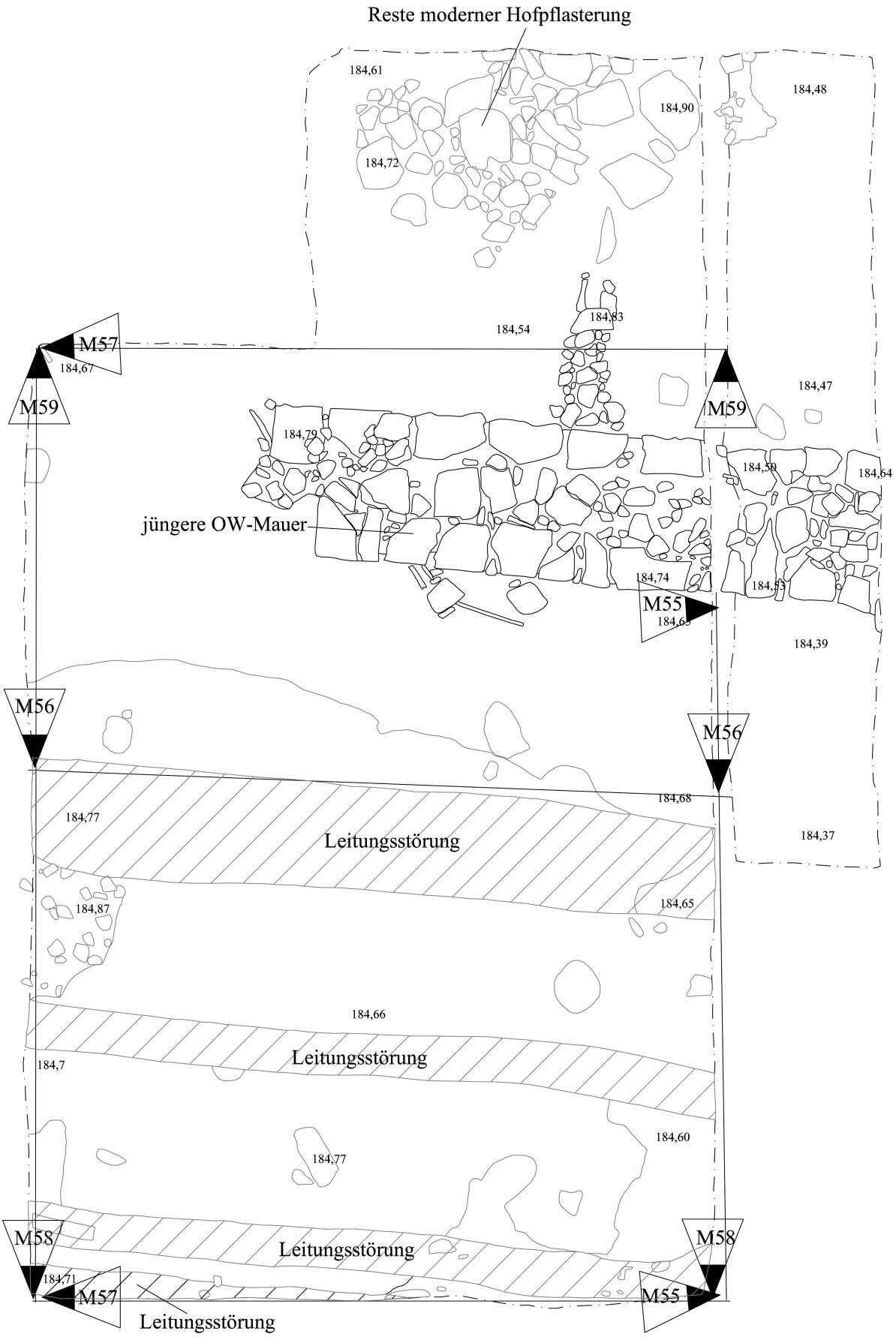

Maßstab 1:40

0 m 2 m

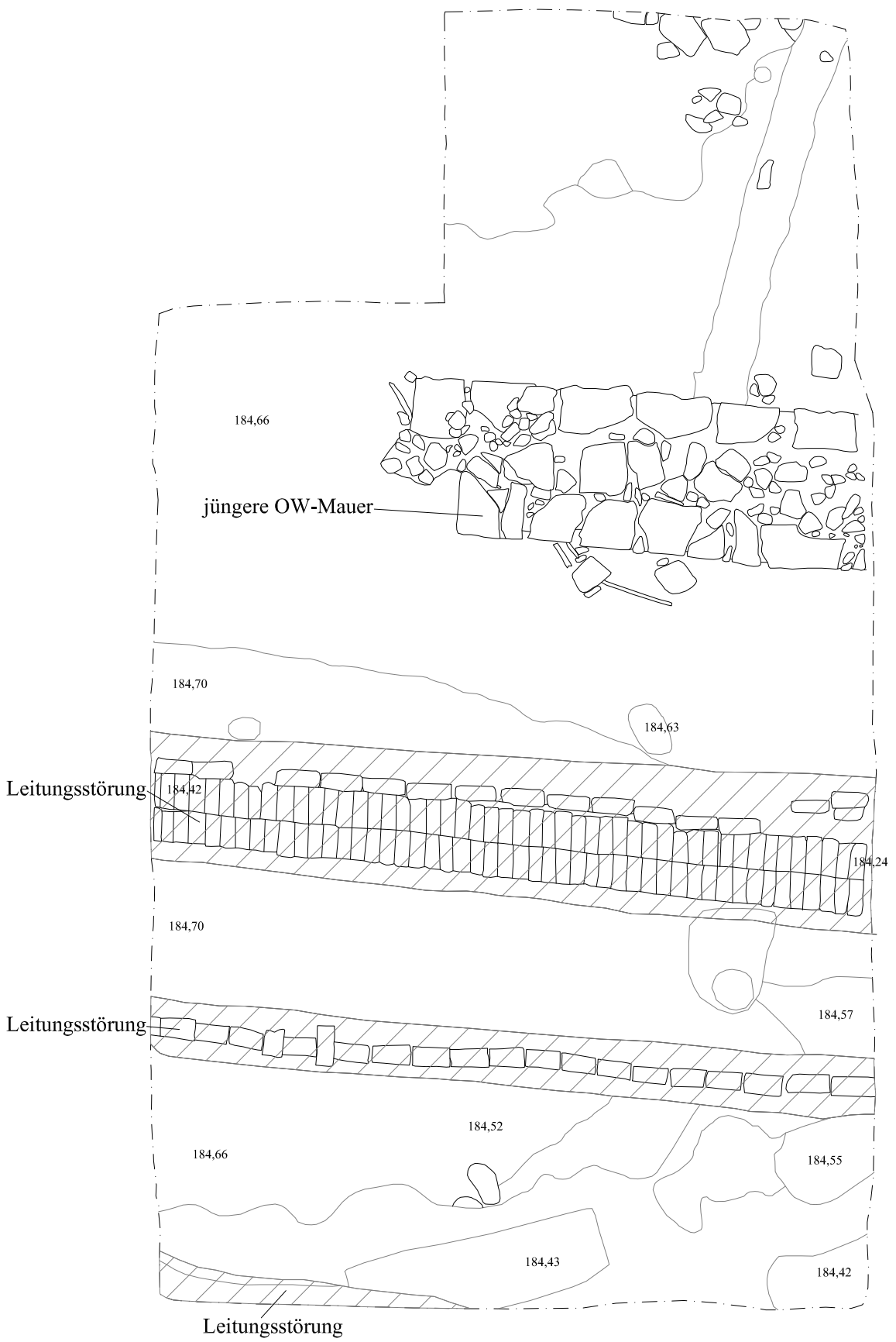

0 m 2 m

Maßstab 1:40

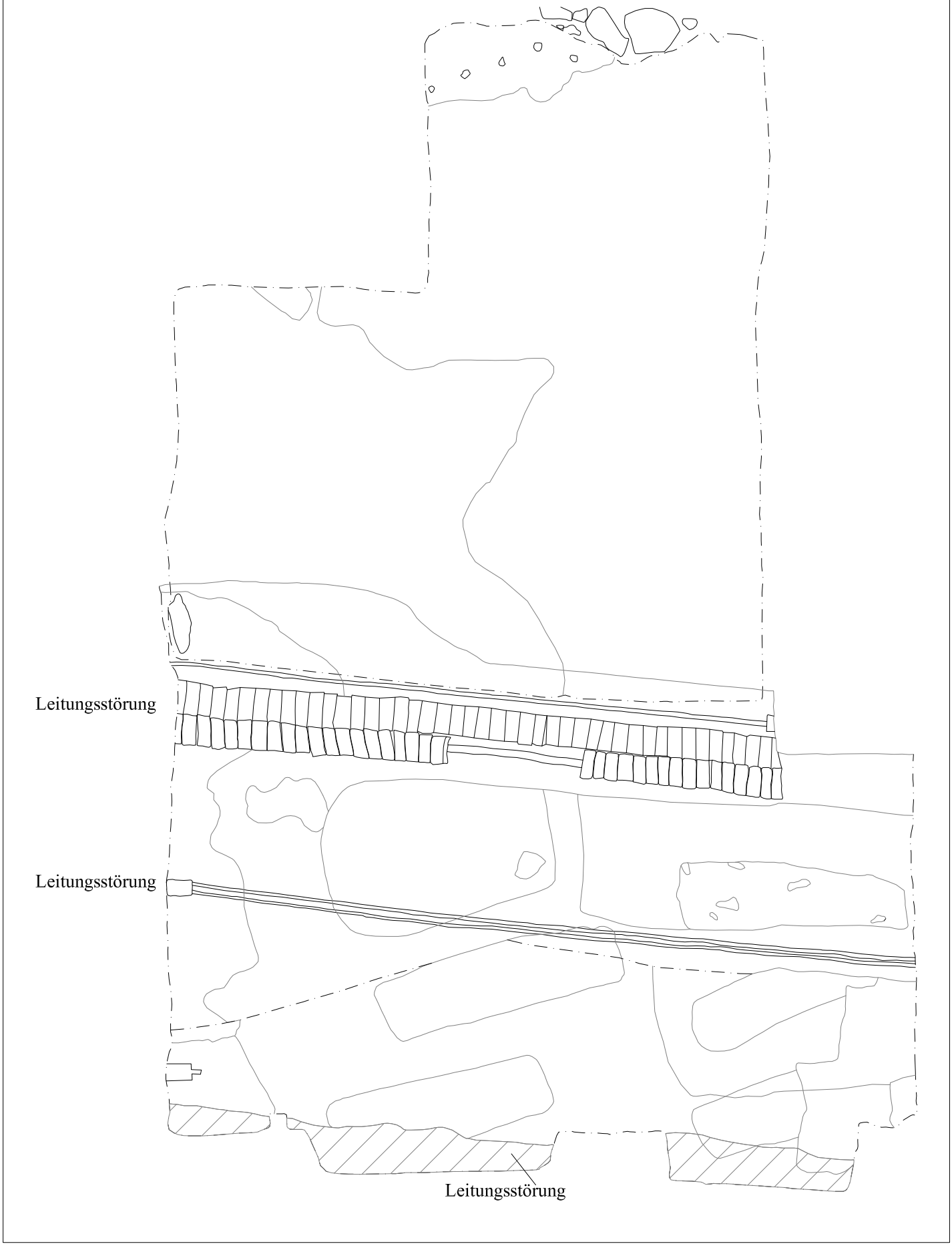

Maßstab 1:40

0 m 2 m

Schnitt 26 Nordprofil

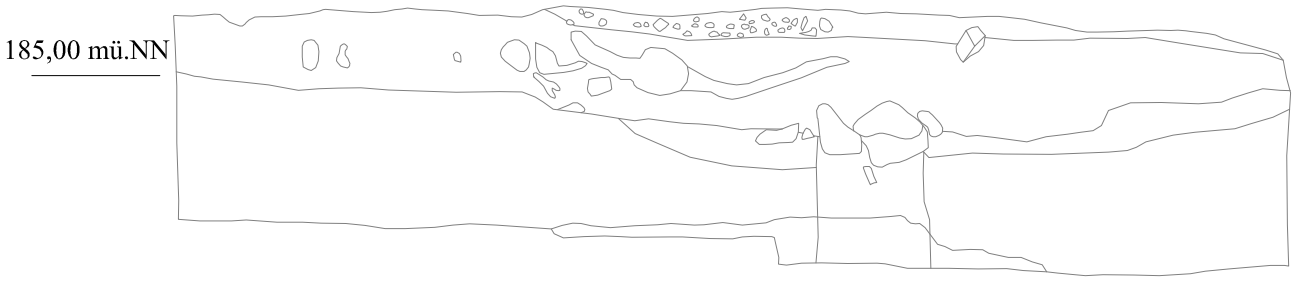

Schnitt 26 Ostprofil

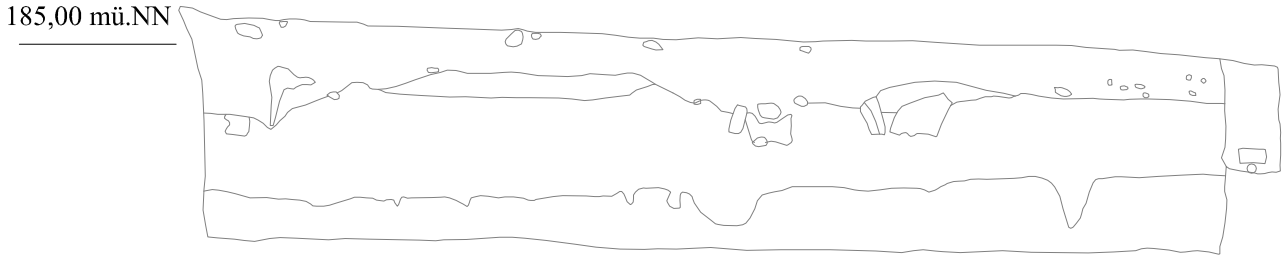

Schnitt 26 Westprofil

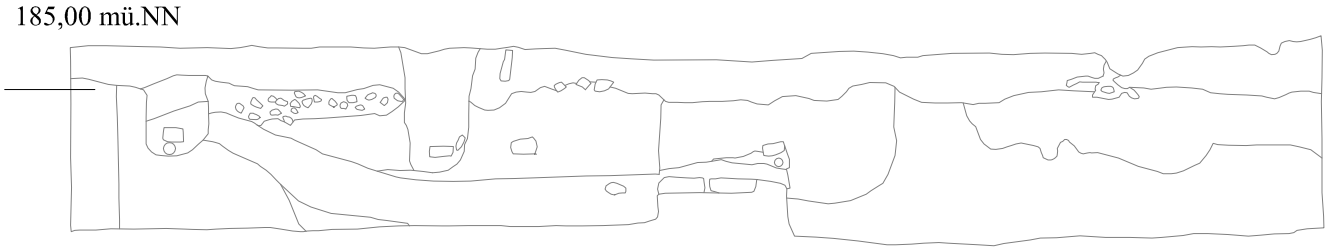

Profil M58 Süd

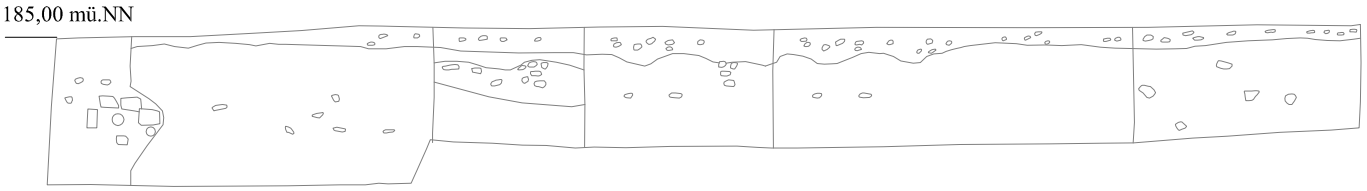

Profil M56 Süd Kabelgraben

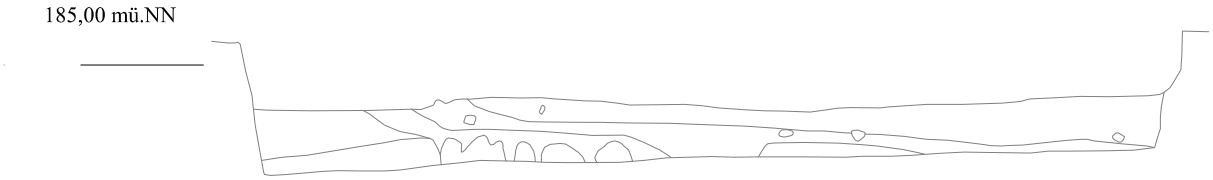

0 m 2 m

Maßstab 1:40

Profil M6a

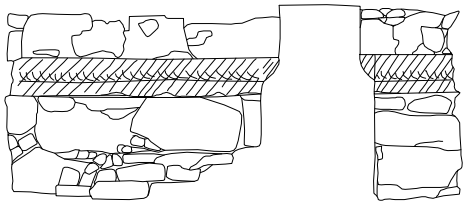

Profil M6b

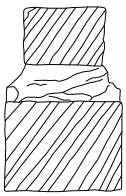

Profil M6c

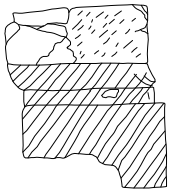

Profil M6d

Abbruch der Mauer an der Biegung nach NO von NO

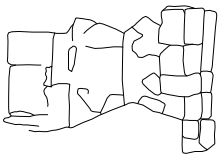

Profil M6e

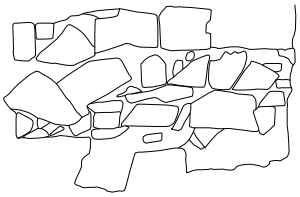

Durchgang von Ost

Profil M6f

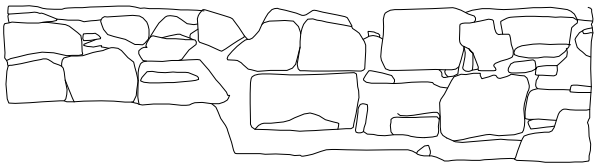

Mauer von Ost

Profil M6g

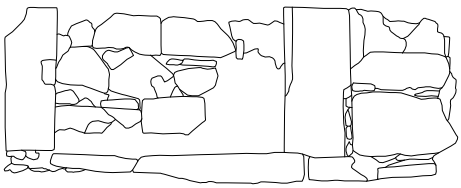

Durchgang von West

Schnitt 10 Ostprofil Minaralogisches Institut

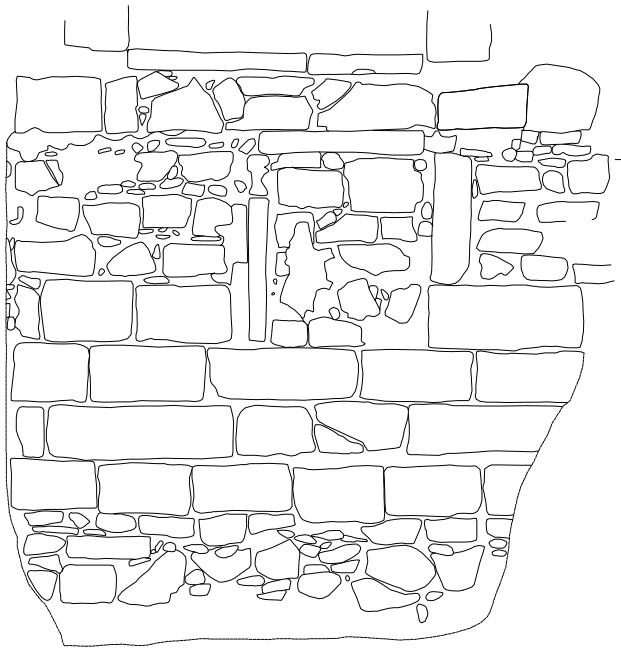

185,00 müNN

Maßstab 1:40

0 m 2 m

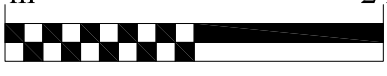

WST 1

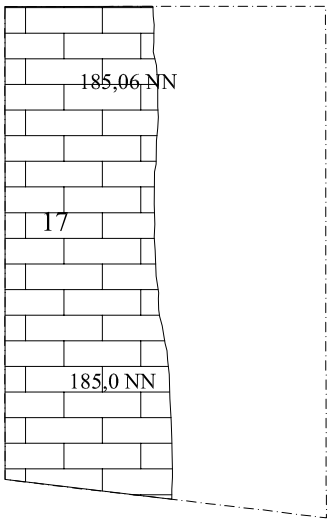

WST 3

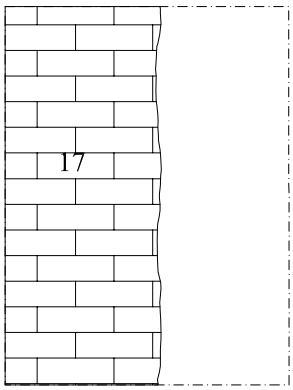

WST 2

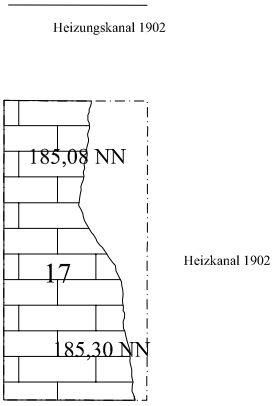

WST 4

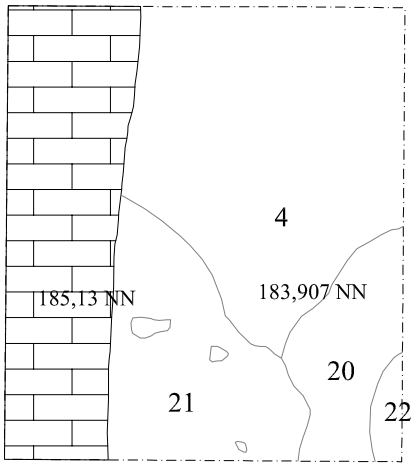

WST 2 Ostprofil

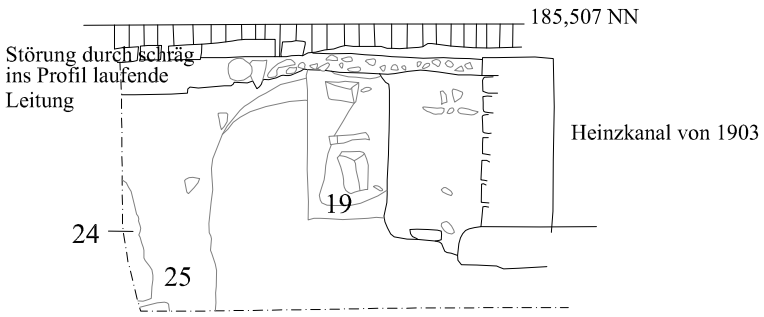

WST 4 Ostprofil

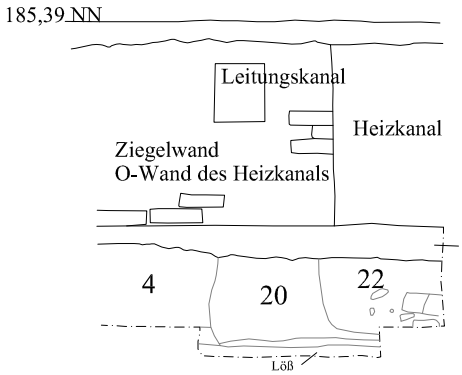

WST 4 Südprofil

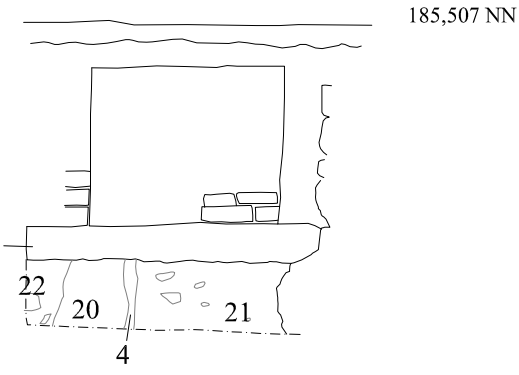

0 m 2 m

Maßstab 1:40

WST 6 Nordprofil

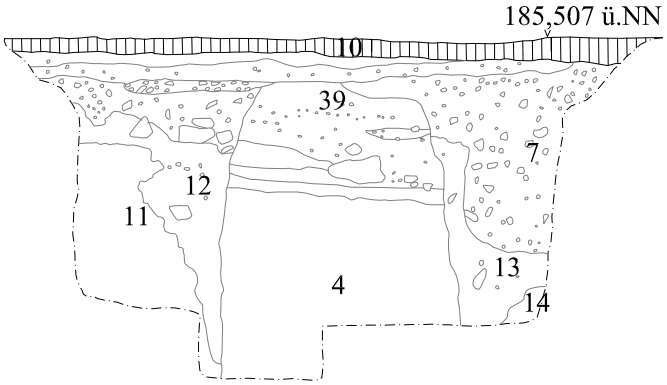

WST 6 Ostprofil (gespiegelt)

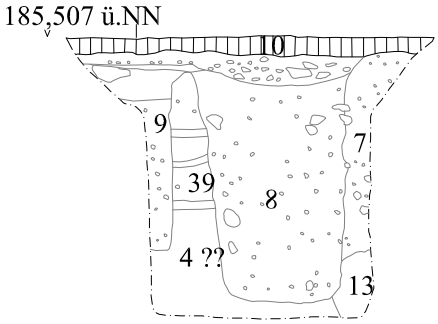

WST 8 Planum

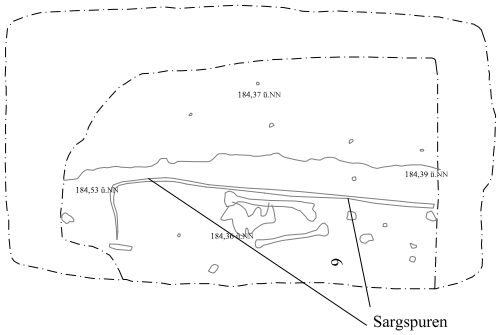

WST 8 Ostprofil

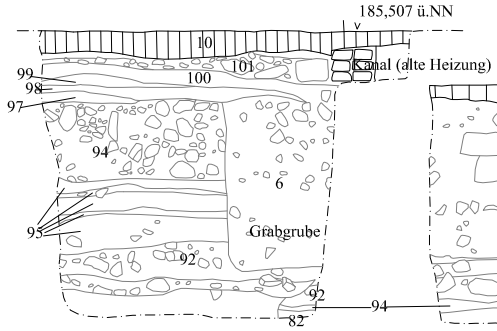

WST 8 Südprofil

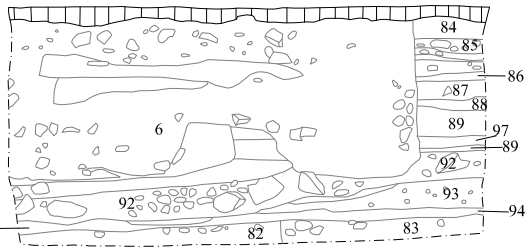

WST 8 Westprofil

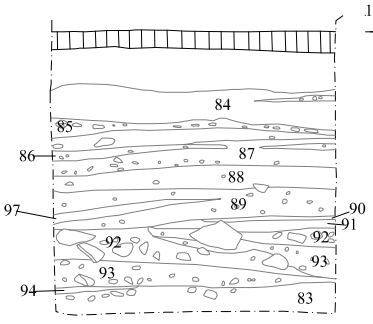

WST 8 Nordprofil

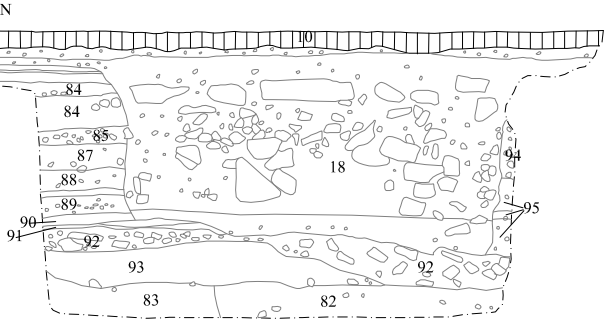

Maßstab 1:40

0 m 2 m

WST 5 Ostprofil

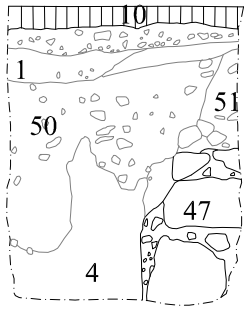

WST 5 Südprofil

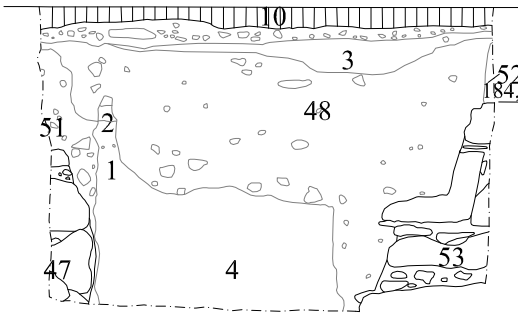

WST 5 Westprofil

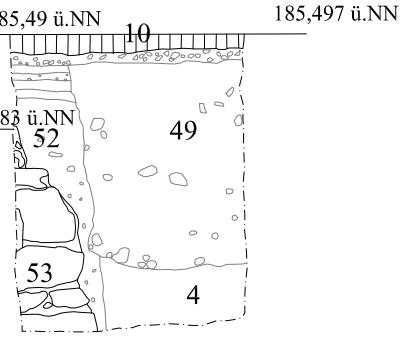

WST 9 Südprofil

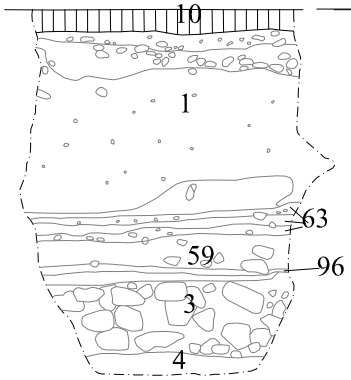

WST 9 Westprofil

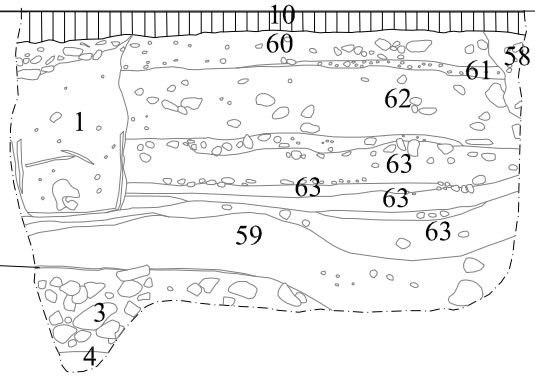

WST 9 Nordprofil

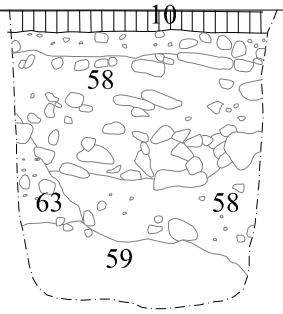

WST 9 Planum

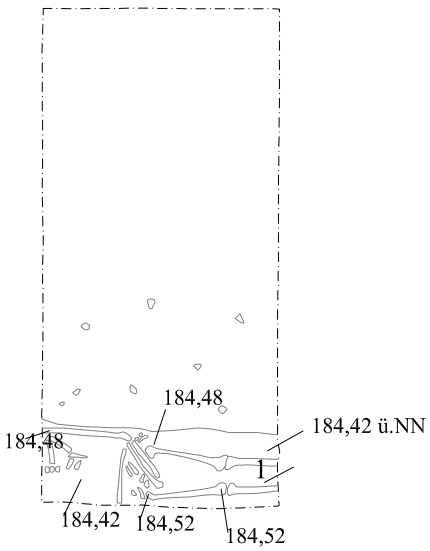

WST 6 Planum

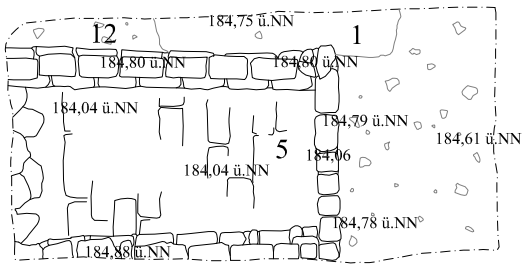

WST 6 Westprofil (gespiegelt)

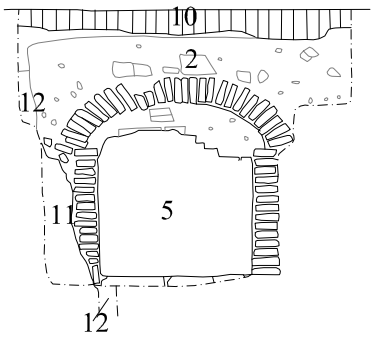

0 m 2 m

Maßstab 1:40

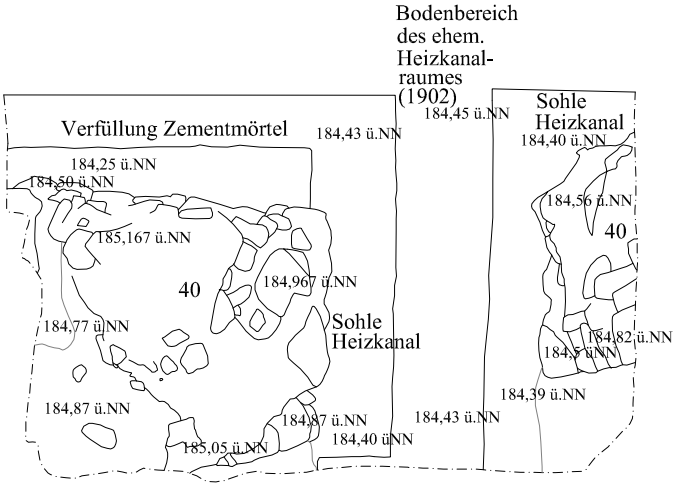

WST 7 Ostprofil

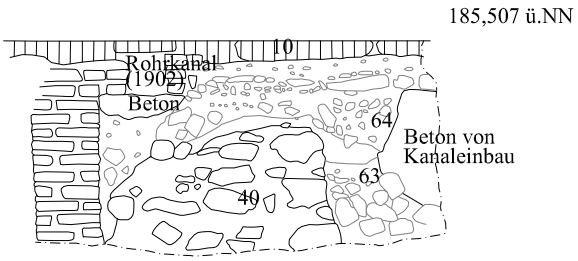

WST 11 Planum

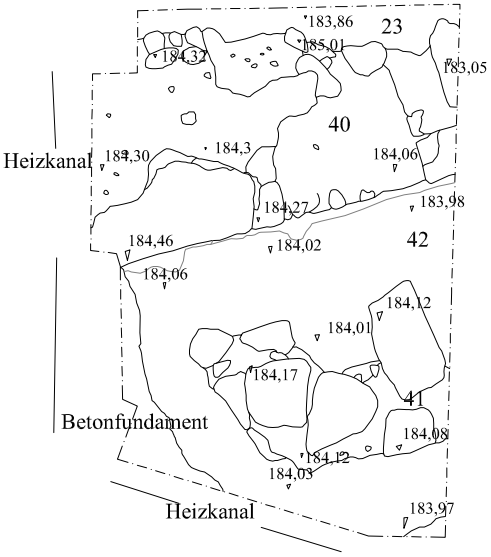

WST 11 Ostprofil

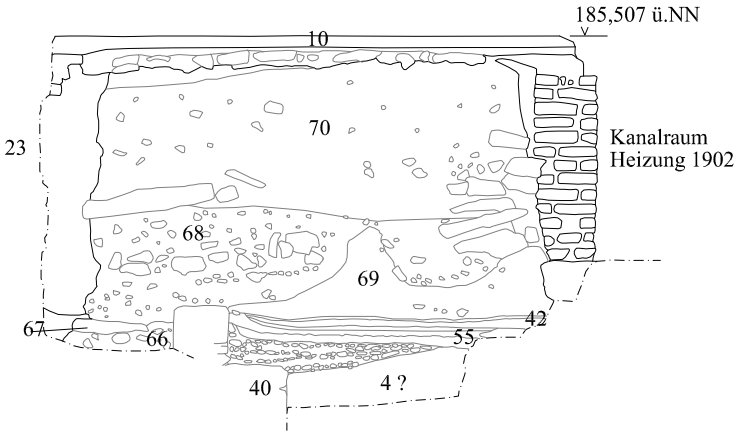

WST 11 Westprofil

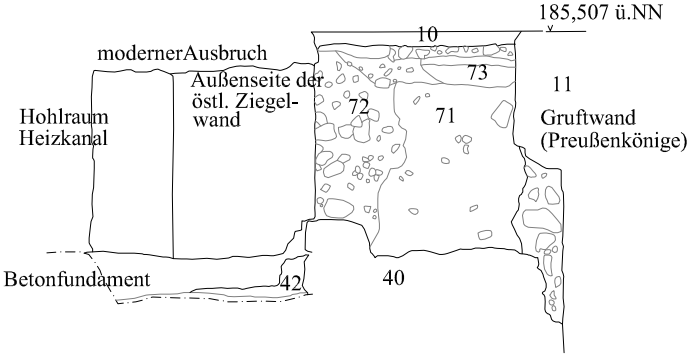

Maßstab 1:40

0 m 2 m

WST 10 Planum

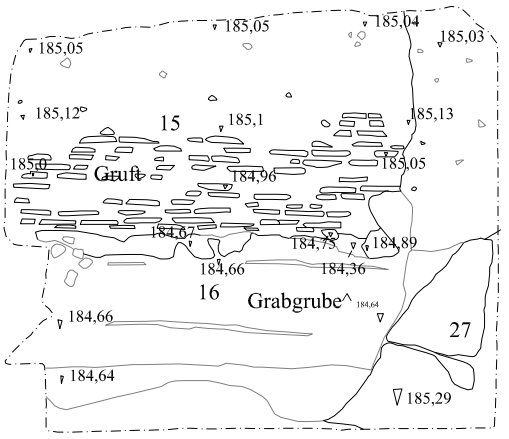

WST 10 Planum Schnittsohle

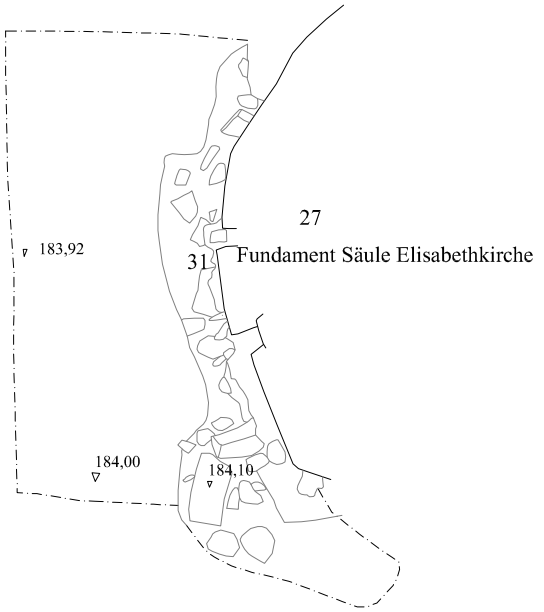

WST 10 Südprofil

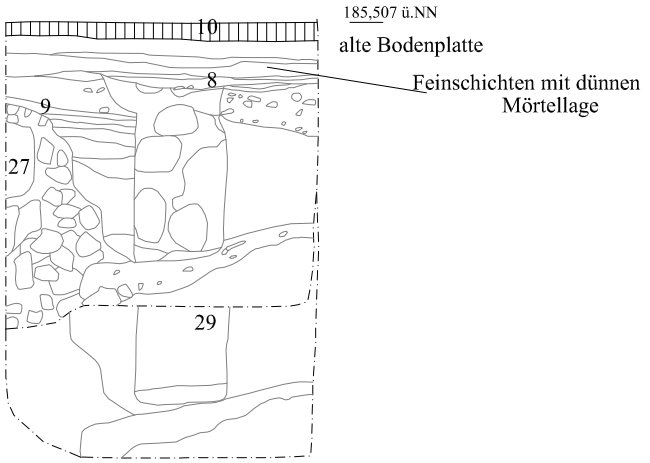

WST 10 Westprofil



0 m 2 m

Maßstab 1:40



Blick in Grabungsschnitt 2010: Fundamentmauerwerk Westtürme von Norden



Blick in Grabungsschnitt 2010: Fundamentmauerwerk Westtürme von Osten

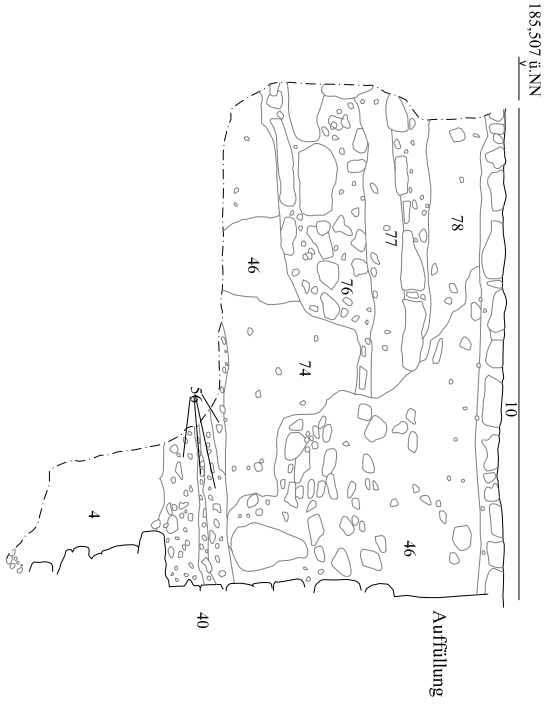

WST 12 Westprofil

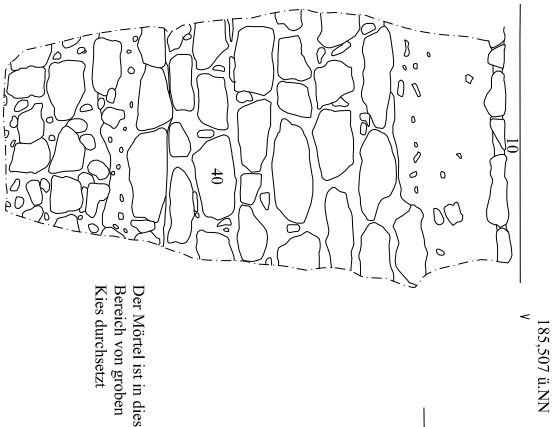

WST 12 Nordprofil

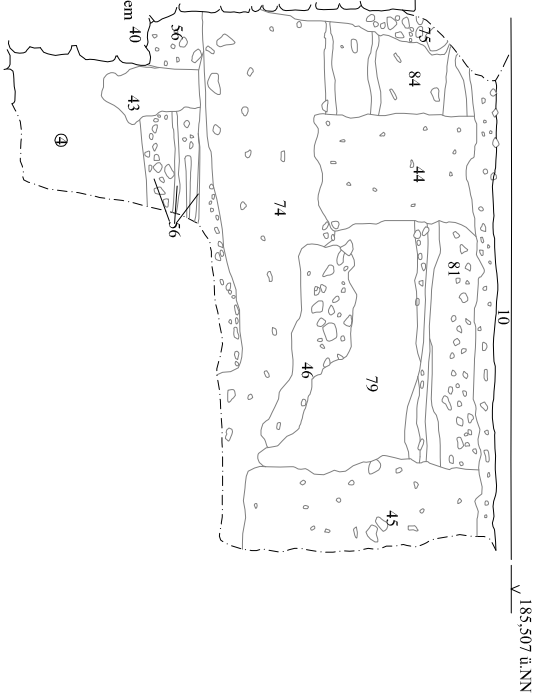

WST 12 Ostprofil

0 m 2 m

Maßstab 1:40

WST 13 14 Planum

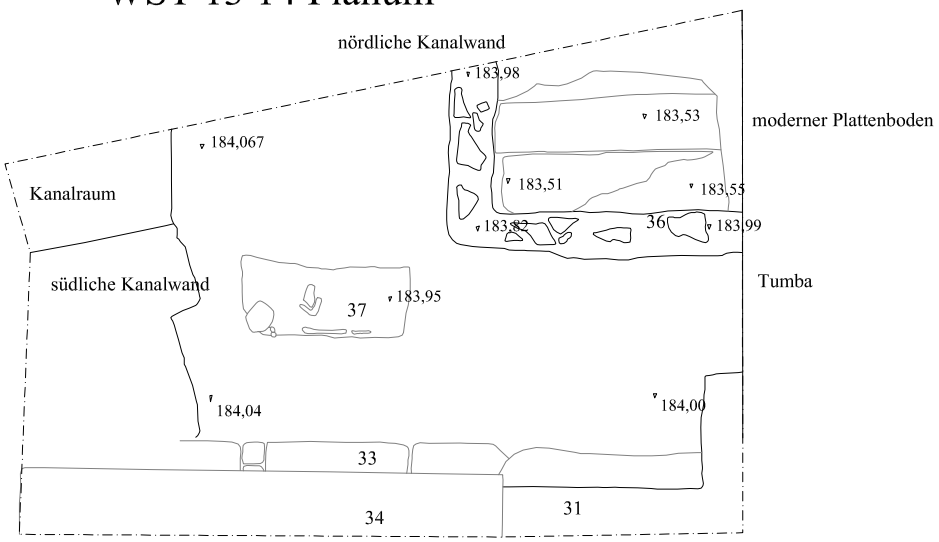

WST 13 14 Ostprofil

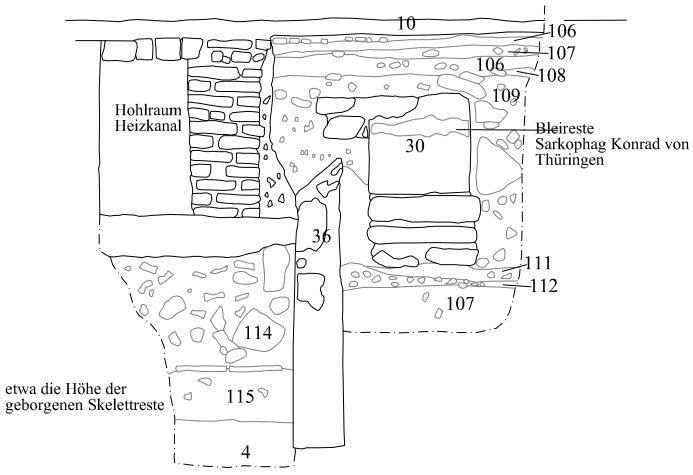

WST 13 14 Südprofil

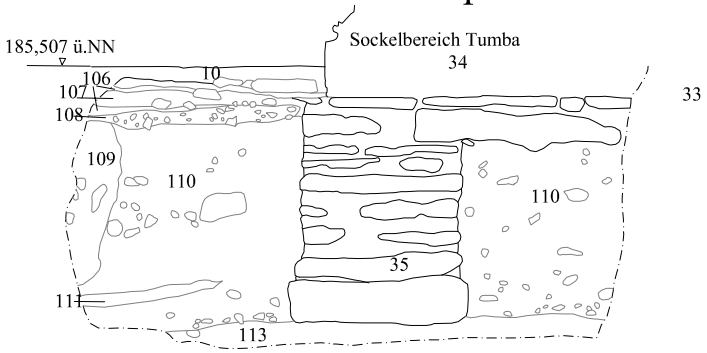

WST 13 14 Westprofil

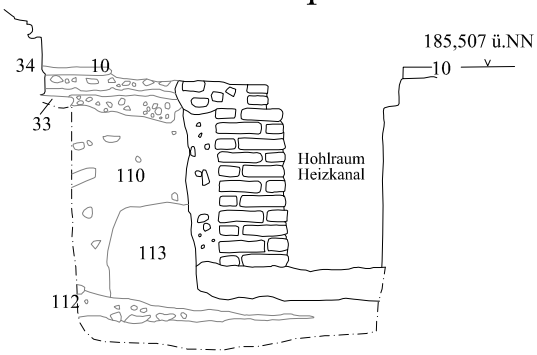

Maßstab 1:40

0 m 2 m

WST 16 Innenraum der Gruft

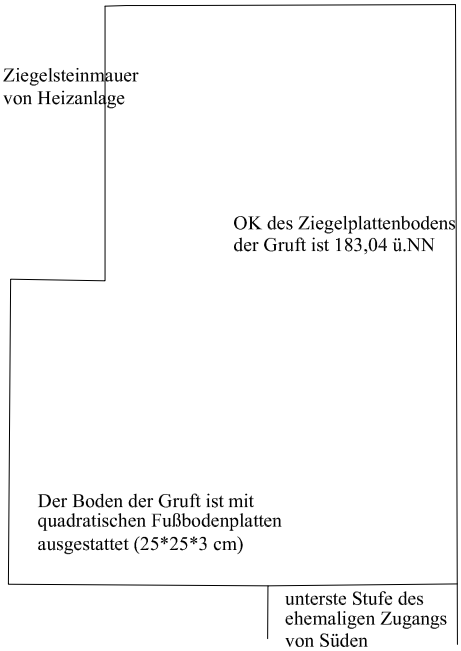

WST 18 Nordprofil

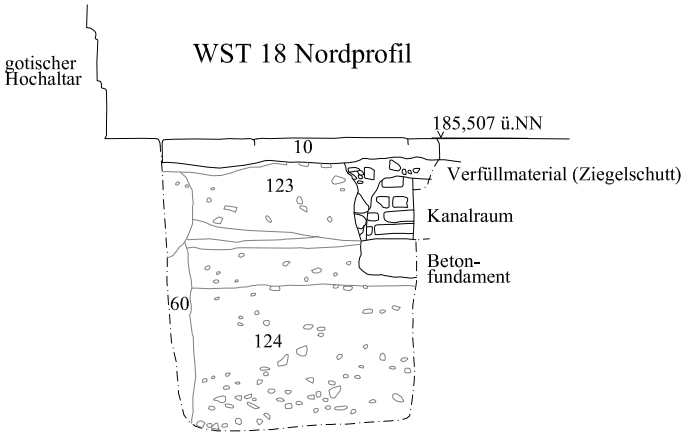

WST 18 Südprofil

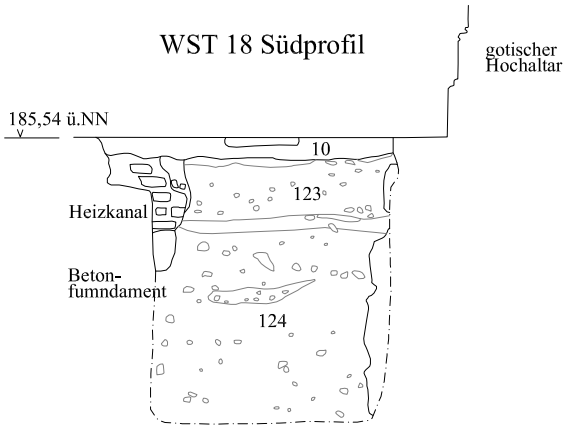

WST 18 Planum nicht dokumentiert

WST 17 Ostprofil WST 17 Südprofil WST 17 Westprofil

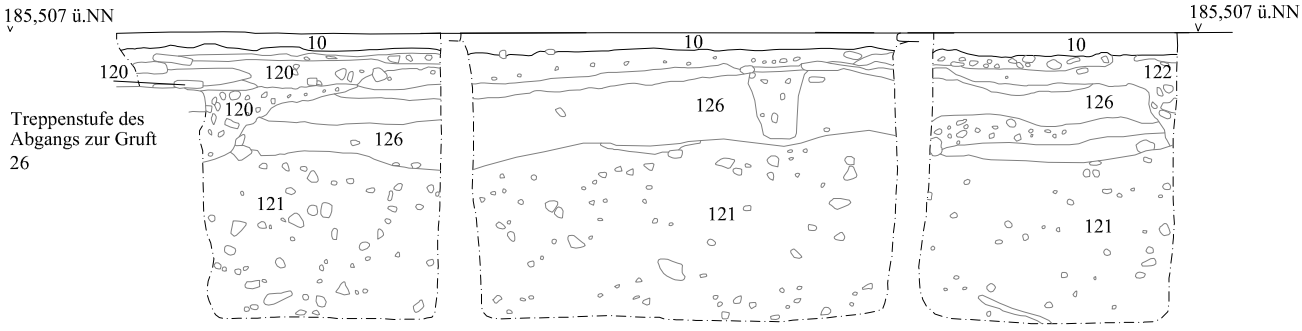

WST 17 Planum nicht dokumentiert

0 m 2 m

Maßstab 1:40

WST 15 Planum

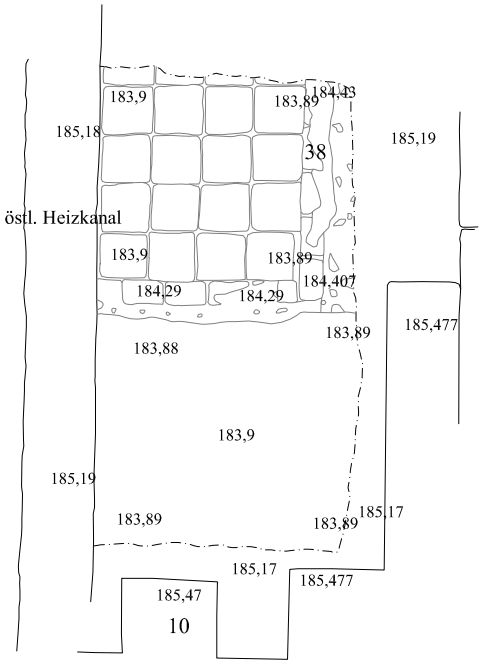

WST 15 Nordprofil

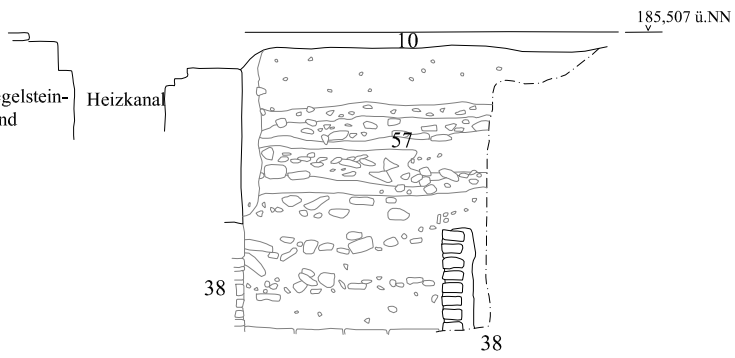

WST 15 Südprofil (gespiegelt)

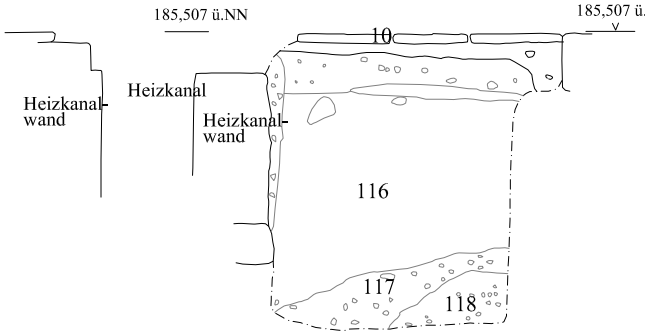

WST 15 Ostprofil (gespiegelt)

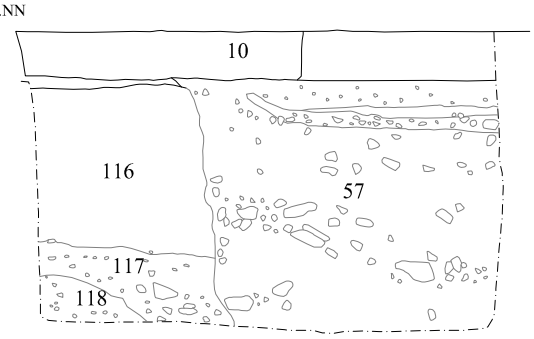

Westprofil Schnitt 2010

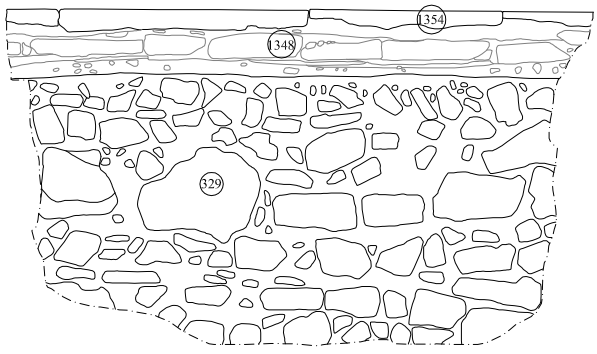

Maßstab 1:40

0 m 2 m

Verteilung der Warenarten/ insgesamt

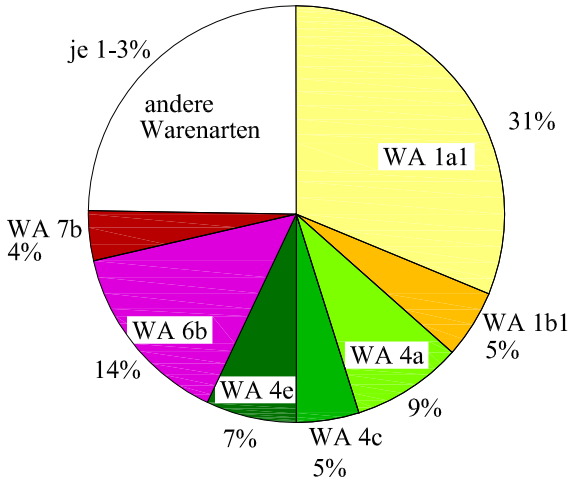

Verteilung der Warenarten
Ende 12. Jahrhundert bis 1235

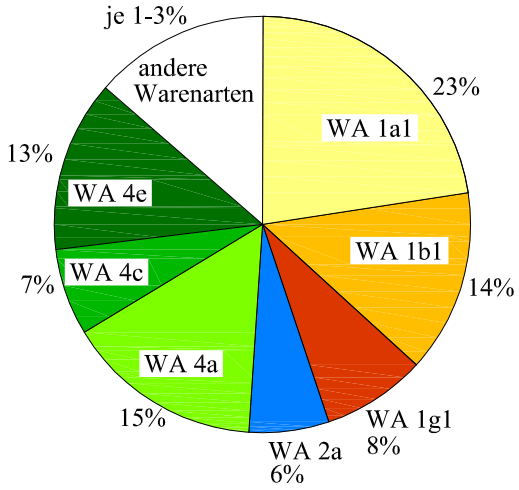

Verteilung der Warenarten
1235-1250/60

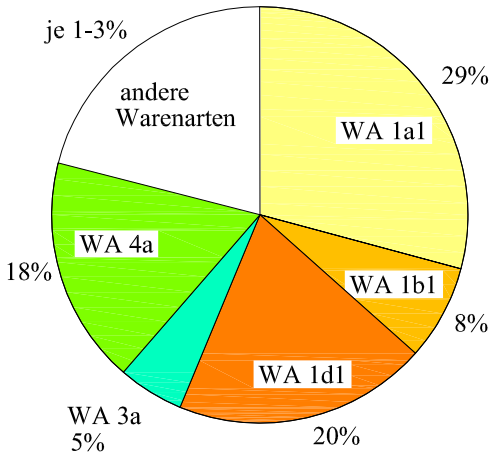

Verteilung der Warenarten
1250/60 bis 15. Jahrhundert

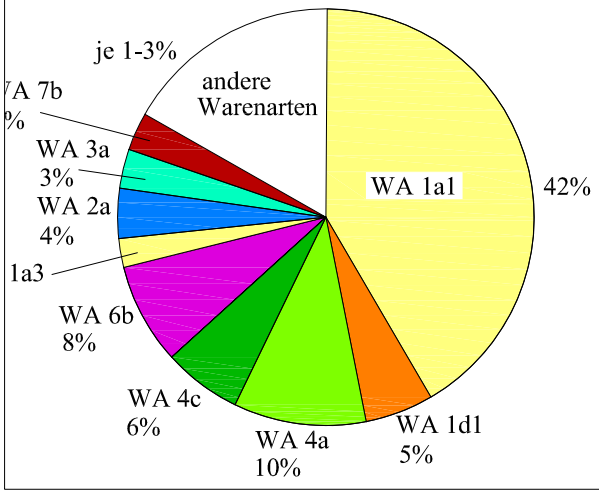

Verteilung der Warenarten
Ende 15. bis 16. Jahrhundert

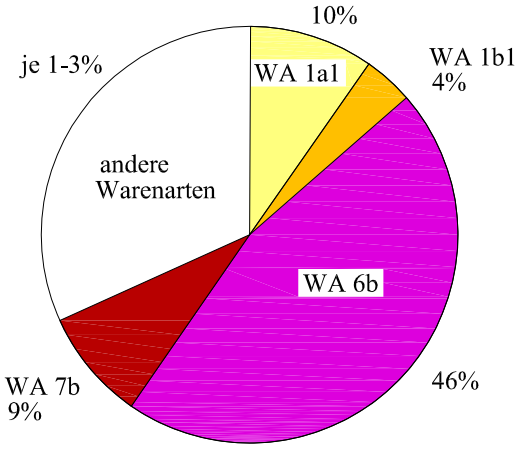

mittelalterliche Keramik ab 1250/60 bis 15. Jahrhundert




Warenart 1a1




Warenart 1a3




Warenart 1a5




Warenart 1b1




Warenart 1b2




Warenart 1d1




Warenart 1e1




Warenart 1e2




Warenart 1g1




Warenart 1h




Warenart 1k




Warenart 2a




Warenart 2b




Warenart 2c1


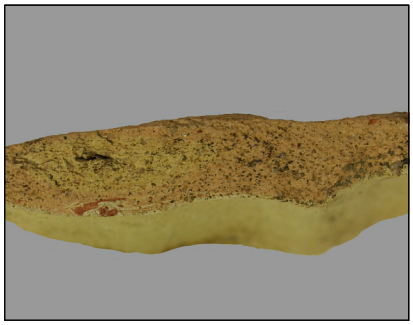

Warenart 2c2




Warenart 2d


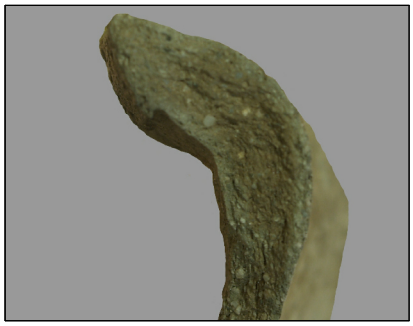

Warenart 3a




Warenart 3b




Warenart 4a




Warenart 4b




Warenart 4c




Warenart 4d




Warenart 4e




Warenart 4f




Warenart 4h




Warenart 6a




Warenart 6b




Warenart 7a




Warenart 7b




Warenart 8a




Warenart 8b




Warenart 9




Warenart 10

Randformen aus Befunden spätes 12. und erste Hälfte 13. Jahrhundert

Randtyp 1a



Randtyp 1b



Randtyp 1c



Randtyp 3a



Randtyp 6



Randtyp 2a



Randtyp 5



importierte Wellenböden



Randformen aus Befunde zwischen 1235 bis Mitte Mitte 13. Jahrhundert

Randtyp 1a



Randtyp 1b

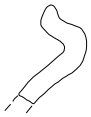

Randtyp 1c



Randtyp 1d



Randtyp 12



Randtyp 14



Randtyp 4b



Randtyp 3b



grob gekniffener "Wellenboden"



Randformen aus Befunde Mitte 13. Jahrhundert bis 15. Jahrhundert

Randtyp 1a



Randtyp 1b

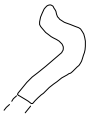

Randtyp 1c



Randtyp 2a



Randtyp 2b



Randtyp 2c



Randformen aus Befunde Mitte 13. Jahrhundert bis 15. Jahrhundert Fortsetzung

Randtyp 14 Randtyp 13 Randtyp 17 Randtyp 18 Randtyp 28a Randtyp 31



Randformen aus Befunde Ende 15. Jahrhundert bis 16. Jahrhundert

Randtyp 1b Randtyp 1c Randtyp 5 Randtyp 9 Randtyp 10 Randtyp 13

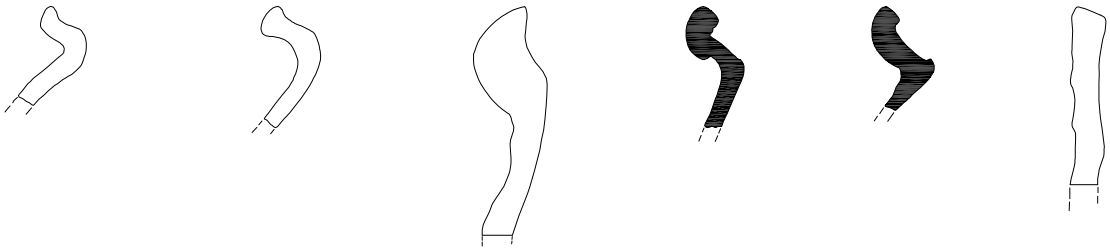

Randtyp 14 Randtyp 17 Randtyp 18 Randtyp 25 Randtyp 26

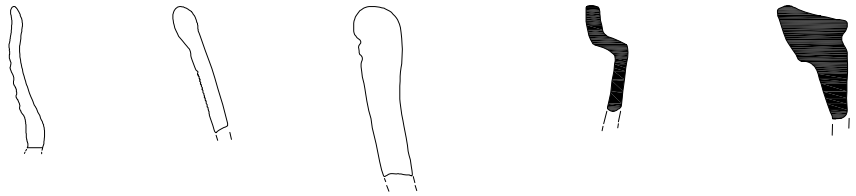

Randtyp 1a



Randtyp 1b

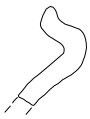

Randtyp 1c



Randtyp 1d

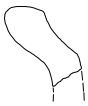

Randtyp 6



Randtyp 2a



Randtyp 2b



Randtyp 2c



Randtyp 5



Randtyp 9



Randtyp 3a



Randtyp 3b



Randtyp 4a



Randtyp 4b



Randtyp 10



Randtyp 12



Randtyp 13



Randtyp 14



Randtyp 17



Randtyp 18



Randtyp 25



Randtyp 26



Randtyp 28a



Randtyp 31



Randtyp 1e



Randtyp 7



Randtyp 8



Randtyp 11



Randtyp 15



Randtyp 16



Randtyp 19



Randtyp 20



Randtyp 21



Randtyp 22



Randtyp 23



Randtyp 24

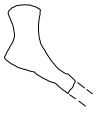

Randtyp 29



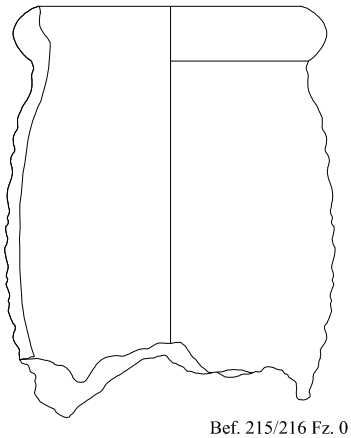

Bef. 215/216 Fz. 015932

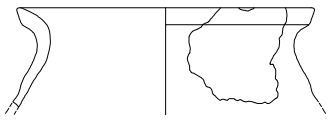

Bef. 215/216 Fz. 023599

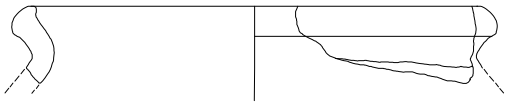

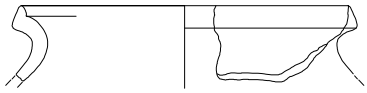

Bef. 215/216 Fz. 068017

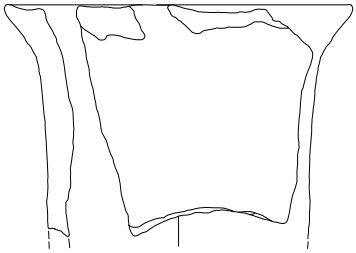

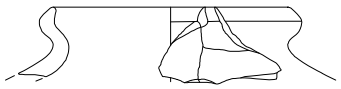

Bef. 215/216 Fz. 023768

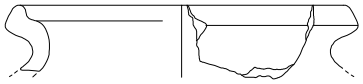

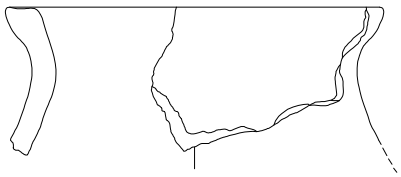

Bef. 215/216 Fz. 068017

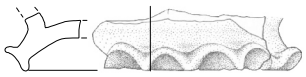

Bef. 152 Fz. 23567

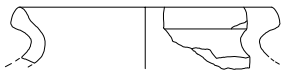



Bef. 383 Fz. 023795

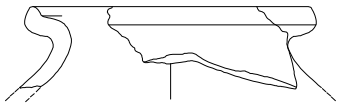

Bef. 861 Fz. 068144



Bef. 496 Fz. 064114



Bef. 309 Fz. 068008

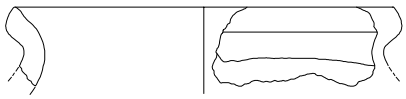

Bef. 475 Fz. 64200

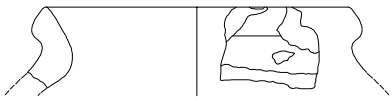

Bef. 773 Fz. 6468



Bef. 481 Fz. 23994

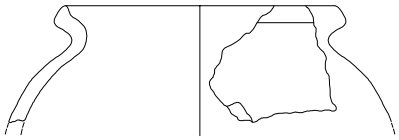

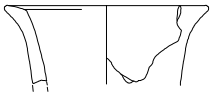

Bef. 800 Fz. 68006



Bef. 828 Fz. 68010

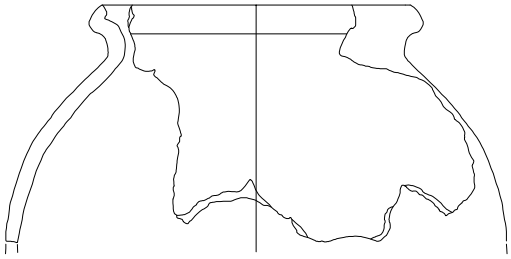

Bef. 228 Fz. 68141

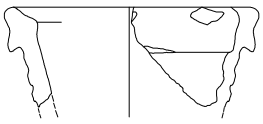

Bef. 339 Fz. 23780

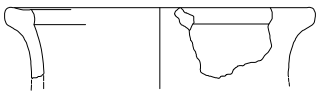

Bef. 717 Fz. 68100

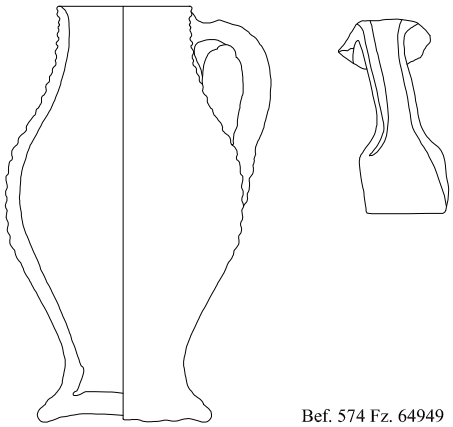



Bef. 242 Fz. 64440

Bef. 574 Fz. 64949



Bef. 1160 Fz. 68376

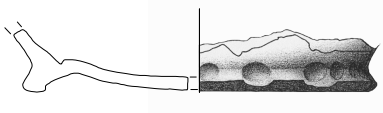

Bef. 243 Fz. 64447

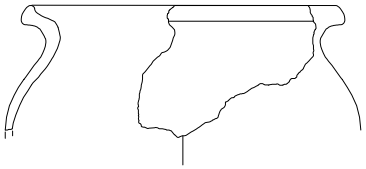

Bef. 1160 Fz. 68371

oben: Keramik älter als Bauschicht Elisabethkirche/ älter als 1235 Maßstab 1:3

unten: Keramik Bauzeit Elisabethkirche/ älter als 1235 bis 1250/60

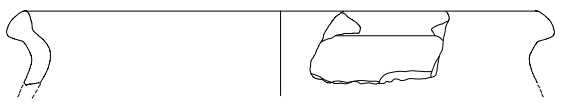

Bef. 488 Fz. 64208

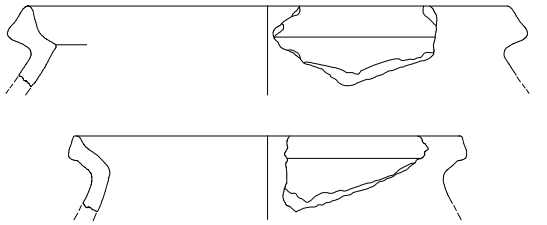

Bef. 488 Fz. 64219

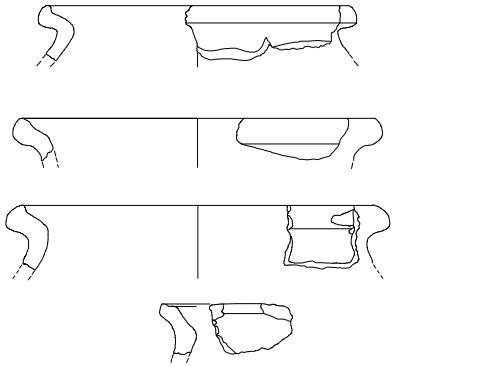

Bef. 488 Fz. 64185

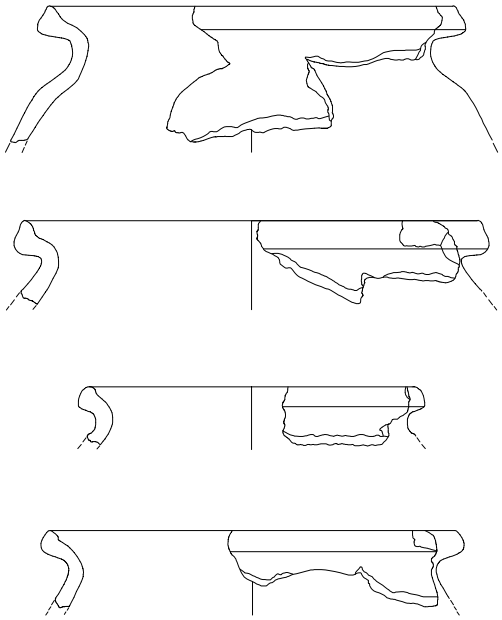

Bef. 488 Fz. 64185

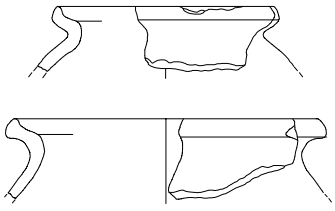

Bef. 488 Fz. 64185



Bef. 488 Fz. 64185

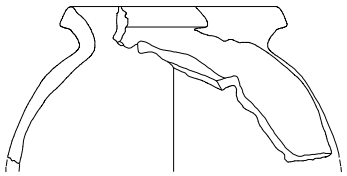

Bef. 488 Fz. 64185

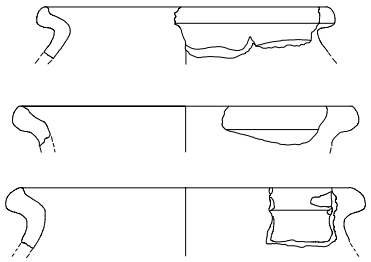

Bef. 488 Fz. 64282

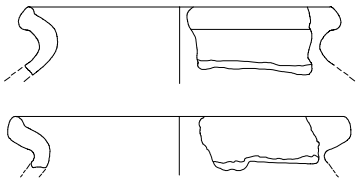

Bef. 488 Fz. 64141

Maßstab 1:3 mittelalterliche Keramik ab 1250/60 bis 15. Jahrhundert

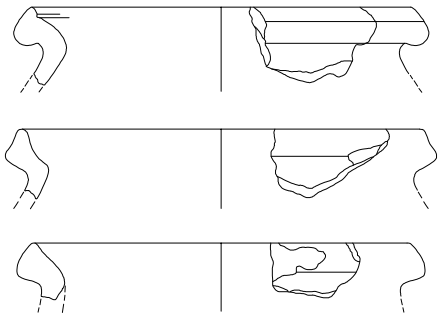

Bef. 488 Fz. 64219

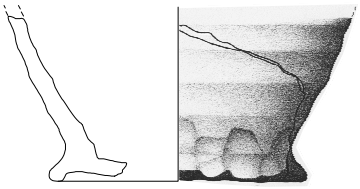

Bef. 488 Fz. 64218

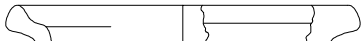

Bef. 513 Fz. 64781

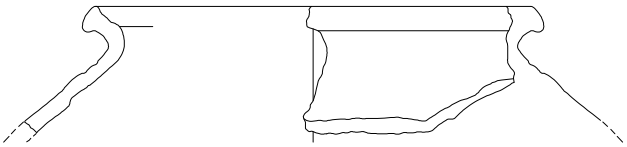

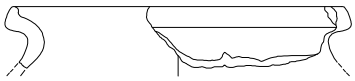



Bef. 513 Fz. 64278

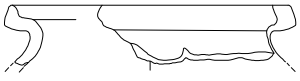

Bef. 513 Fz. 64278

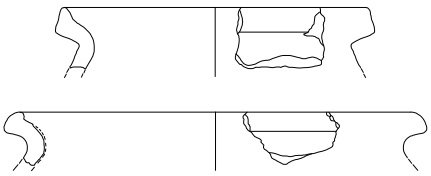

Bef. 513 Fz. 64278

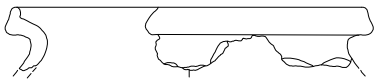

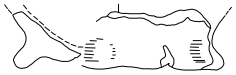



Bef. 513 Fz. 64786

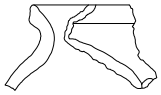

Bef. 429 Fz. 64649

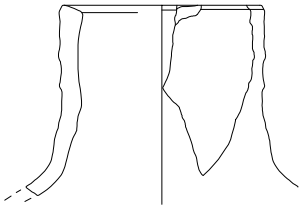

Bef. 237 Fz. 23730

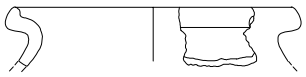

Bef. 479 Fz. 64770



Bef. 479 Fz. 64051

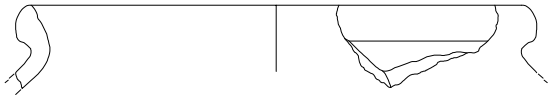

Bef. 503 Fz. 64125

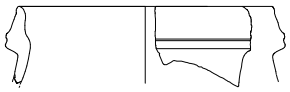

Bef. 391 Fz. 64636

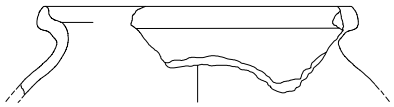

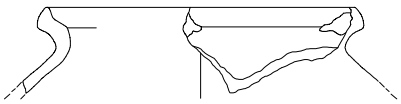



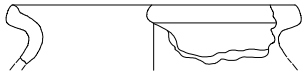

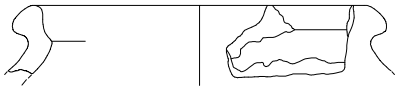

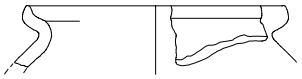

Bef. 502 Fz. 64896

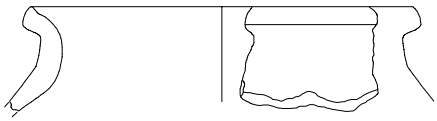

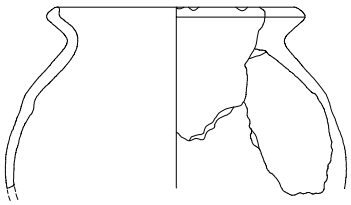

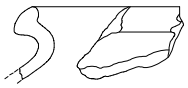

Bef. 502 Fz. 64165

Bef. 697 Fz. 64475

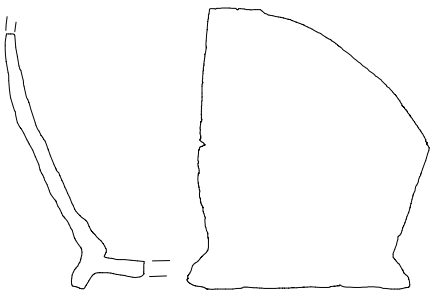

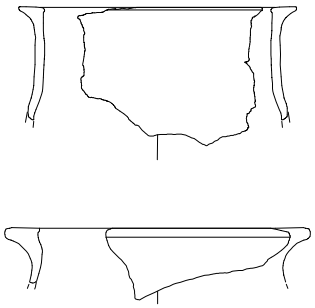

Bef. 189 Fz. 23736

Bef. 992 Fz. 077616

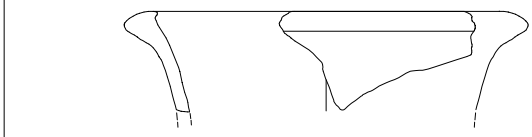

Bef. 993 Fz. 77601



Bef. 740 Fz. 68075

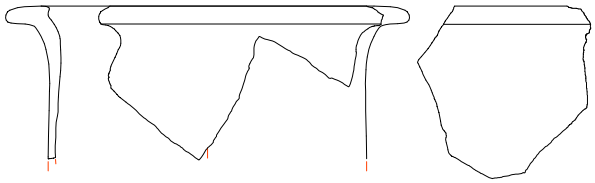

Bef. 1000 Fz. 77623

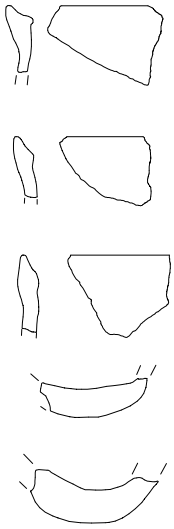

Bef. 1102 Fz. 68393

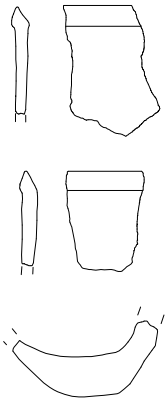

Bef. 1102 Fz. 68393

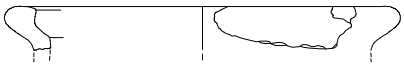

Bef. 624 Fz. 68046

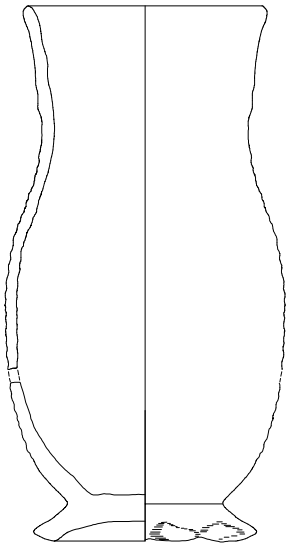

Bef. 624 Fz. 15823

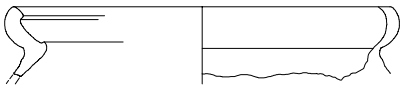

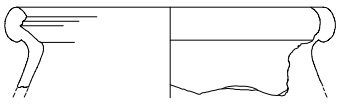

Bef. 624 Fz. 15828

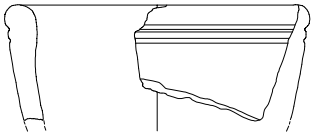

Bef. 411 Fz. 64609

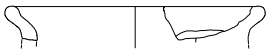

Bef. 411 Fz. 64312

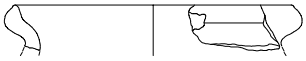

Bef. 439 Fz. 64161

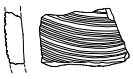

Bef. 439 Fz. 64063

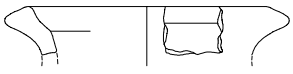

Bef. 359 Fz. 23780

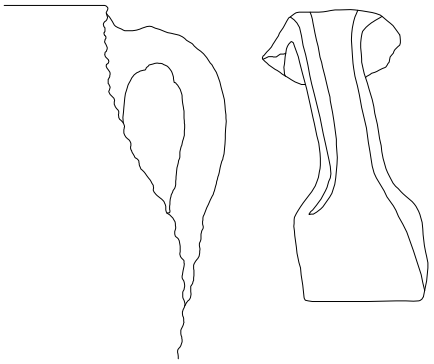

Bef. 574 Fz. 64949

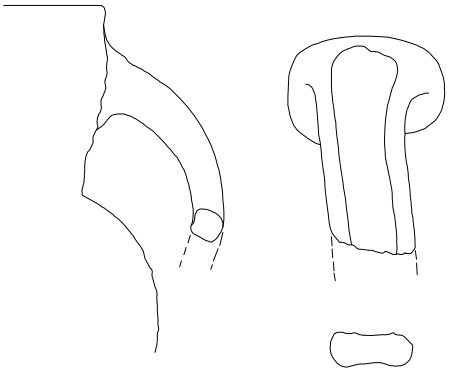

Bef. 730 Fz. 69064

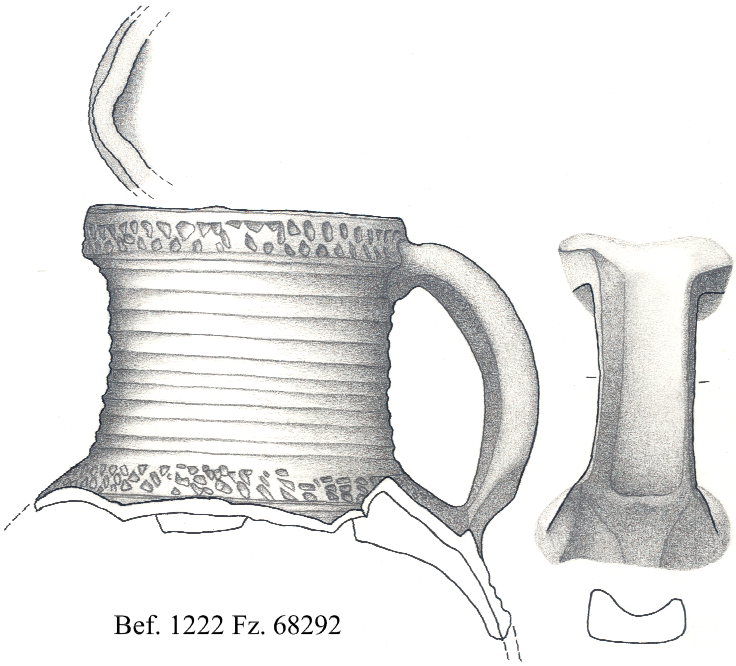

Bef. 1222 Fz. 68292

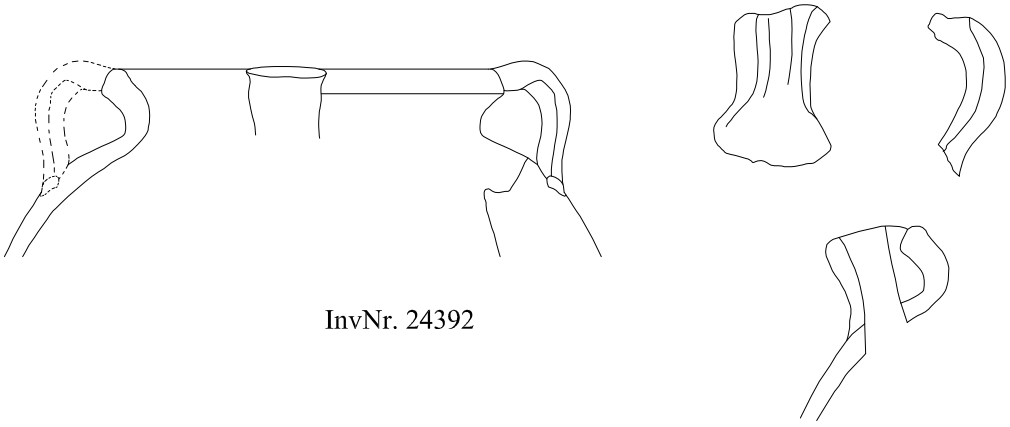

InvNr. 24392

Maßstab 1:2

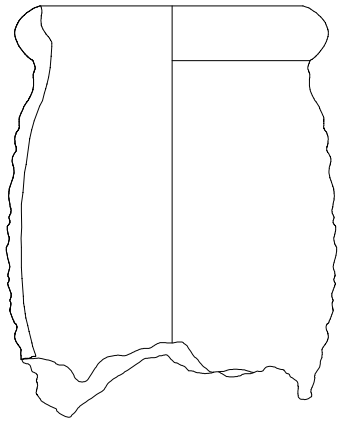

Bef. 215/216 Fz. 15932

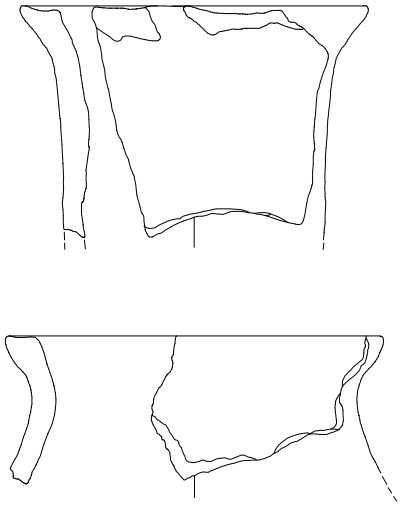

Bef. 215/216 Fz. 68017

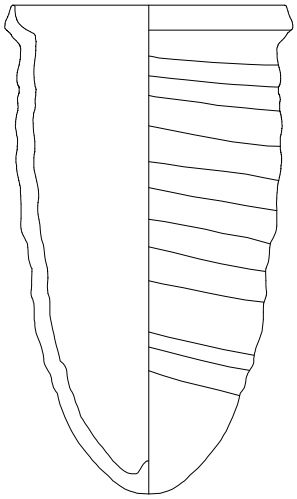

Fz. 243181

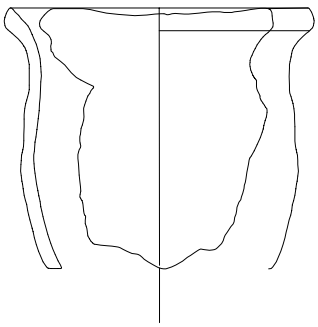

Fz. 24181

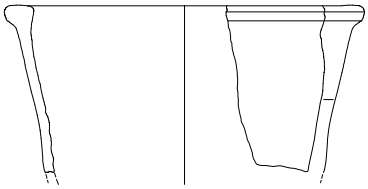

Bef. 397 Fz. 64512

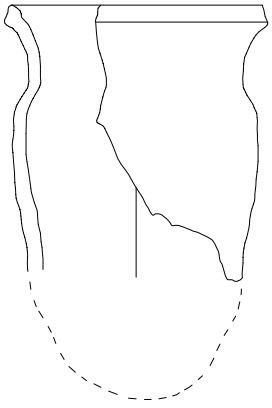

Fz. 24323

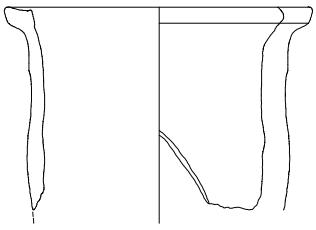

Bef. 758 Fz. 68070

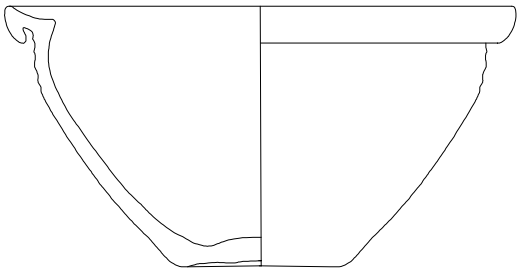

Bef. 780 Fz. 64473

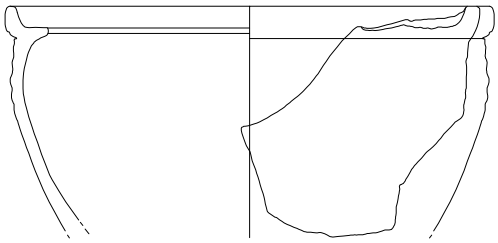

Bef. 133 Fz. 23425

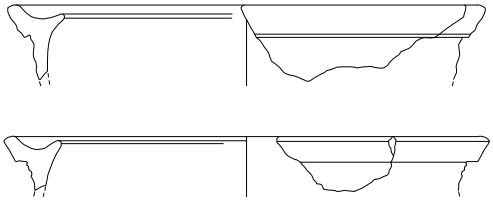

Bef. 116 Fz. 023400



Lesefund Fz. 68399

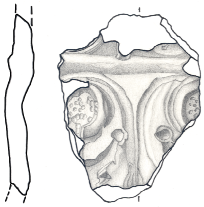

Lesefund Fz. 68399

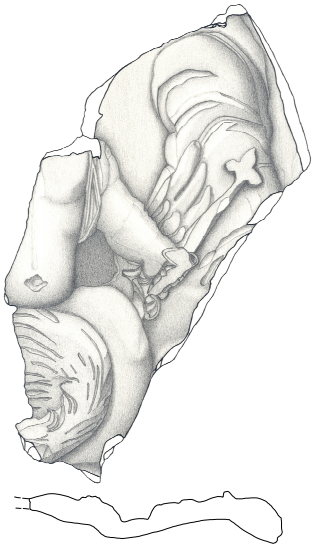

Bef. 922 Fz. 68808



InvNr. 24210



Lesefund InvNr. 24197

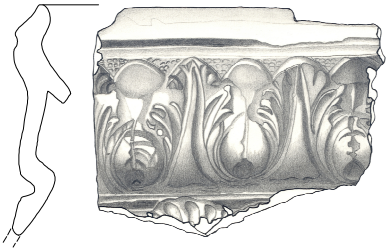

Bef. 923 Fz. 68955



Lesefund Inv. 24737



Bef. 1188 Fz. 68301



InvNr. 24259

Maßstab 1:3

Ofenkeramik aus dem Umfeld der Elisabethkirche/ Fragmente von Schüsselkacheln und nicht Blattkacheln ohne Spuren von Glasur



Bef. 574 Fz. 064497



Bef. 762/ 654 Fz. 068033



Bef. 574 Fz. 064497



InvNr. 24286



InvNr. 24332



Bef. 628 Fz. 68034

Ofenkeramik aus dem Umfeld der Elisabethkirche Maßstab 1:3



InvNr.24327









Bef. 488 Fz. Fz. 64783



InvNr.24286



InvNr.24499

InvNr.24224





Bef. 574 Fz. 64949

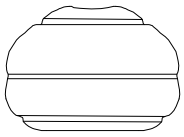

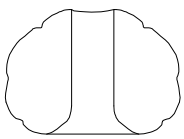

InvNr. 24364



Glasierte Fussbodenfliesen InvNr. 24327/ 24293/ 24320 Maßstab 1:3



InvNr. 24309



InvNr. 24734



InvNr. 24734



InvNr. 24291



InvNr. 24734



InvNr. 24262



InvNr. 24291



InvNr. 24291



InvNr. 24291



InvNr. 24291



Lesefund InvNr. 24734



Lesefund InvNr. 24734

Maßstab 1:3

Fragmente reliefierter Fußbodenfliesen
aus dem Umfeld der Elisabethkirche/ Lesefunde